912.7731
T46t

LIBRARY OF THE
UNIVERSITY OF ILLINOIS
AT URBANA-CHAMPAIGN

IN MEMORY OF
STEWART S. HOWE
JOURNALISM CLASS OF 1928

STEWART S. HOWE FOUNDATION

912.7731
T46t

I.H.S.



ON THE NORTH SIDE
ON THE SOUTH SIDE
ON THE WEST SIDE

ON THE NORTH SIDE
ON THE SOUTH SIDE
ON THE WEST SIDE

Telephone 2691 Main

W. L. BRENT & CO

Real Estate, Loans & Renting

ON THE NORTH SIDE
ON THE SOUTH SIDE
ON THE WEST SIDE

ACRES
A SPECIALTY

W. L. BRENT & CO.

501 Schiller Bldg.
103 to 109 Randolph Street
Chicago, Ill.

ON THE NORTH SIDE
ON THE SOUTH SIDE
ON THE WEST SIDE

ON THE NORTH SIDE
ON THE SOUTH SIDE
ON THE WEST SIDE



Newton ::: Hatter

135 MADISON STREET

We invite you to call and see our Styles :: $2 and $3
Best in the Market

LOOSE LEAF ACCOUNT BOOKS

Enable you to increase the volume of your business without correspondingly increasing the expense in your accounting department.

A leaf may be easily inserted or removed from any portion of the binder without disturbing the balance.

Patented
Dec. 22, 1885
July 1, 1890
Feb. 27, 1900
May 15, 1900

The Perpetual Ledger

is adapted to any form of commercial business, and is now in use by representative firms in all lines, completely supplanting "old fogy" methods. All new concerns should start right. All old firms ADVANCE.

(No trouble to change systems.)
Correspondence Solicited.

BAKER-VAWTER COMPANY

ATCHISON, KAN. CHICAGO HOLYOKE, MASS.

'Phone Main 3377

Wm. C. Heinemann & Co.

MORTGAGE
BANKERS

Mortgage Loans
Real Estate
Fire Insurance

92 LaSalle Street:::
Bank Floor, Chicago

Telephone Central 2912

Ernest Saunders

LAWYER

Special Attention Given
Titles and Real Estate
Litigation

507 Roanoke Building
145 LaSalle Street :::
S. E. Corner Madison

H. H. BREMER

CIVIL ENGINEER AND SURVEYOR

Municipal Engineering::Mapping
Room 606::100 Washington Street
Chicago

Efficiency — Promptness

FRED T. HAUCKE

ENGRAVER

Book Cover Stamps
a Specialty

308 Dearborn Street
Room 720

Telephone Main 4876

E. Percy Maynard

(Member Chicago Real Estate Board)
Makes a Specialty of

WINNETKA
GLENCOE

& OTHER NORTH SHORE PROPERTY

115 Dearborn Street :: Room 605

Lake Shore lots $60 to $100 a foot.
Lots in Groveland Subdivision, 50 x 177 feet,
$250 to $500 each, easy monthly
payments.

Hollister Brothers

PRINTERS

OF FINE CATALOGS AND BOOKLETS THE KIND THAT BRING BUSINESS

FACILITIES FOR HANDLING LARGE ORDERS ECONOMICALLY

MADISON & MARKET

SIX TELEPHONES ALL MAIN 1066

THE

INTER OCEAN

GATHERS
ALL THE NEWS
AND DARES TO
PRINT IT

The Only Chicago Paper having a world-wide service of its own in addition to the Associated Press

HEBARD

OFFICE AND WAREHOUSES
WINCHESTER AND OGDEN AVENUES
TELEPHONE WEST 283

DR. E. S. ATWOOD

339
WEST ADAMS STREET

MEDICATED
BATHS FOR

RHEUMATISM

Telephone Main 2978

Emil Rudolph

CITY & COUNTY SURVEYOR

Room 408 Opera House Block
Southwest Cor. Clark and Washington Streets

Chicago

C. C. CHENEY, President
C. A. CHAPMAN, Vice-President
FRANK J. POPE, Secretary

Western Bank Note Company

SECURITIES ENGRAVED BY THIS COMPANY ACCEPTED ON THE NEW YORK AND CHICAGO STOCK EXCHANGES

BONDS AND STOCKS

Artistic Engraving
First-Class Lithograph Work
Bankers' Drafts
Checks, etc.

PRESENTING IN ATLAS FORM THE SECTIONS, BLOCKS, STREETS, HOUSE NUMBERS, PARKS, BOULEVARDS, STEAM AND ELEVATED RAILWAYS AND THEIR STATIONS, CABLE AND ELECTRIC LINES OF THE CITY AND SUBURBS, REVISED TO DATE

TILLOTSON'S
Pocket Map and Street GUIDE of
- CHICAGO -

PAPER BINDING, . . .	$ .50
CLOTH BINDING, . . .	.75
LEATHER BINDING, .	1.00

We are using Tillotson's Pocket Map and Street Guide, and have invariably found it reliable and so valuable in our business we would not be without it.—EDGAR M. SNOW & Co.

The book is revised to date and is the best Pocket Guide of Chicago yet published.—TRIBUNE.

It is a complete guide for both the home library and for daily use in the office.—INTER OCEAN.

M. D. TILLOTSON, PUBLISHER

OFFICE, 507 ROANOKE BUILDING, 145 LA SALLE ST.

TELEPHONE CENTRAL 2912

A card in every CAR or a poster
on every STATION of the
LAKE STREET "L" costs but

$1.65 Per Day

Circulation 1,800,000 per Month
Try it and you buy the motive
power for an endless chain of

PUBLICITY
PROGRESS
PROSPERITY
PROFIT

H. P. WALL & CO.

Have exclusive control
of this space

67 Wabash Avenue :: :: :: :: Chicago

Telephone Main 179

The Economist

FIRST NUMBER ISSUED OCTOBER 20, 1888

Issued every Saturday morning. Intermediate issues for important news announcements.

It deals with financial, commercial and realty subjects.

Its real estate department is by far the most complete ever published in Chicago.

Each issue contains a full list of real estate transfers in Cook County, all recorded trust deeds and mortgages, and memoranda of proposed new construction.

"The Business Situation" and other editorials are widely read.

THE ECONOMIST is a great help to investor, speculator, broker, merchant.

Subscription Price, $5 per Year
Office, 115 Monroe St., Chicago

Telephone Main 4537

Gustaf H. Carlson

CITY & COUNTY
SURVEYOR

Rooms 713-714, 115 Dearborn Street

Chicago

Mitchell's Real Estate Map Office

WM. L. MITCHELL, Proprietor

Suite 20, 69 Dearborn St., Chicago, Ill.

CATALOGUE OF MAPS

All except two showing size, number and shape of Lots and Blocks.

1 Large Map of City, Old Limits, ...	1899,	$20
1 Large Map of City, all Annexations and Suburbs,	1896,	20
1 Large Map of City, N. ½ Hyde Park, ...	1900,	15
1 Large Map of City, S. ½ Hyde Park, ...	1899,	15
1 Large Map of City, Town of Lake, ...	1899.	15
1 Large Map of City, Jefferson, ...	1896,	15
1 Large Map of City, Lake View, ...	1898,	10
1 Large Map of City, Cicero, ...		10
1 Large Map of City, Calumet, ...	1900,	15
1 Large Map of Cook, DuPage and Will Counties,	1898,	15

A liberal discount made on sale of two or more Maps in one order. These are the only old and reliable Real Estate Maps on a large scale published. Corrections have been made from year to year and the Maps are nearly or quite perfect to date. These Maps show lots and blocks, number, size and shape of each; steam, electric elevated railroad stations; new names of streets; all subdivisions; high and public school houses; parks, boulevards; R. R. depots; ward boundaries and numbers; drainage, etc.

ALL ELEGANTLY COLORED. EACH SUBDIVISION COLORED SEPARATELY. ALL UP TO DATE.

Typewriters

Rented = = = $3.00 per month. Sold for cash and on easy terms

RIBBONS AND STANDS INCLUDED

THE WEBSTER

$15.00 to $100.

LARGEST AND BEST ASSORTMENT IN THE CITY.

O.K. AUX CAYES TRADE MARK Carbon Papers

STAR BRAND NON FILLING TYPEWRITER RIBBONS TRADE MARK F. S. WEBSTER CO. BOSTON, MASS.

MULTIKOPY TRADE MARK Carbon Papers

WESTERN AGENTS BERKSHIRE TYPEWRITER PAPERS.

THESE TRADE MARKS ARE UNIVERSALLY ACKNOWLEDGED AS SYNONYMOUS OF PERFECTION.

F. S. WEBSTER COMPANY,

Telephone Main 3935. 139 MADISON STREET, CHICAGO.

SAMUEL S. GREELEY, President
MORRIS L. GREELEY, Vice-President
FREDERICK GREELEY, Treasurer
SYLVESTER N. HOWARD, Secretary

Greeley-Howard Co

CITY & COUNTY
SURVEYORS

Established 1854

822 Opera House Block
112 Clark Street, Chicago

Telephone Main 1416

TILLOTSON'S

POCKET MAP & STREET GUIDE

of CHICAGO

AND

SUBURBS OF EVANSTON
OAK PARK, MORGAN PARK
GLENCOE, KENILWORTH
WILMETTE AND WINNETKA

PRESENTING A MAP UPON THE SCALE OF THREE INCHES TO THE MILE IN ATLAS FORM OF THE WARDS, SECTIONS, BLOCKS, STREETS, STREET NAMES (FORMER AND PRESENT), HOUSE NUMBERS, PARKS, BOULEVARDS, STEAM AND ELEVATED RAILWAYS AND STATIONS. CABLE AND ELECTRIC LINES WITH COMPLETE TIME TABLE OF SAME. LOCATION OF POST OFFICE, SUB AND CARRIER STATIONS, POLICE COURTS AND STATIONS, BANKS, HOTELS, CLUBS, OFFICE BUILDINGS, THEATERS AND PLACES OF AMUSEMENT, HOSPITALS, ASYLUMS, ETC.

Compiled and Published by M. D. Tillotson
145 LaSalle St :: Roanoke Bldg :: Chicago, Ill.

Copyright :: 1893, 1895, 1900
By M. D. TILLOTSON

Press of Hollister Brothers
Madison and Market Streets

GENERAL INDEX

	PAGE
ATLAS MAPS —	
CITY,	1–123
AUSTIN,	31–107–109–110
EVANSTON,	114–115–117–118
GLENCOE,	122–123
KENILWORTH,	119
MORGAN PARK,	90–91
OAK PARK,	106–107–108–109
WILLMETTE,	116–117–118–119
WINNETKA,	120–121
ADVERTISERS,	vi
ACADEMIES,	144
ASYLUMS,	145
BANKS,	148
CEMETERIES,	152
CLUBS,	149
COLLEGES, MEDICAL, ETC.,	146
CONSULS,	136
COUNTY MAP,	105
ELEVATED RAILWAYS —	
LAKE STREET,	124
METROPOLITAN,	124
NORTHWESTERN,	124
SOUTH SIDE RAPID TRANSIT,	125
UNION LOOP,	124
EXPLANATORY,	vii
EXPRESS COMPANIES,	151
HOTELS,	147
HACK ORDINANCE,	156
HOSPITALS,	143
LIBRARIES,	152
OFFICE BUILDINGS,	139
PARKS AND DRIVEWAYS,	153

912.7731
T46t

GENERAL INDEX

CONTINUED.

IHR

	PAGE
Police Courts and Stations,	136
Post Office Sub and Carrier Stations,	154
Railroad Stations,	138
Railroad Passenger and Freight Depots,	138
Re-Named Streets,	xxii
Street Index—	
City,	x
Austin,	xix
Evanston,	xx
Oak Park,	xx
Suburban Towns in City Limits,	xxxi
Street Car, Cable and Electric Time Tables—	
Calumet Street Railway Co.,	133
Chicago City Railway Co.,	125
Chicago Consolidated Railway Co.,	127
Chicago Electric Traction Co.,	135
Chicago General Railway Co.,	135
Chicago & Milwaukee Electric Co.,	132
Chicago Suburban Railway Co.,	135
Chicago Union Traction Co.,	128
Northern Electric Co.,	133
South Chicago City Railway Co.,	134
Theaters and Places of Amusement,	150
Townships Within City Limits,	xxx
U. S. Government Offices,	136
Ward Maps,	viii

List of Advertisers

American Trust and Savings Bank	
Atwood, Dr. E. S.	Physician
Baker, Vawter & Co.	Account Books
Bremer, H. H.	Civil Engineer
Carlson, Gustaf H.	Surveyor
Chicago Neostyle Envelope Co.	
Chicago Terminal Transfer R. R. Co.	
Economist, The	Financial Journal
Greeley, Howard & Co.	Surveyors
Haucke, Fred P.	Engraver
Hebard	Storage
Heinemann & Co.	Mortgage Bankers
Hollister Brothers	Printers
Inter Ocean	Daily Paper
Juergens Bros. Co.	Electrotypers
Koester & Zander	Real Estate
Kimball Cafe	Restaurant
Maynard, E. Percy	Real Estate
Mitchell, Wm. L.	Maps
Newton, Charles N.	Hatter
Northern Trust Company	Bank
Rudolph, Emil	Surveyor
Saunders, Ernest	Lawyer
Wall & Co., H. P.	Advertisers
Webster & Co.	Typewriters
Western Bank Note Company	Engravers
Tillotson's Pocket Map and Street Guide	

EXPLANATORY.

The City contains 190 square miles, and is divided by the River into three divisions, known as the North, South and West Sides.

The two following pages contain a Limits Map of the City, divided at 39th street, with Section and Ward boundaries. The numbers in the center of each two Sections refer to the page of book where the same will be found upon an enlarged scale, with Streets, Avenues, Courts, Places, Railway Lines, Elevated Roads and Stations, Street Car Lines and Street numbers. The top of all Maps are North, the bottom South, right hand East, left hand West. To find a continuation of any street or locality, refer to the number given upon the margin of the page.

Streets running North and South commence numbering from Lake street; running East and West, upon the North Side, from the River; upon the South Side, from the Lake; upon the West Side, from the River; and South of 39th street, from State street.

Steam Railways,

Elevated "

Electric Lines,

Cable "

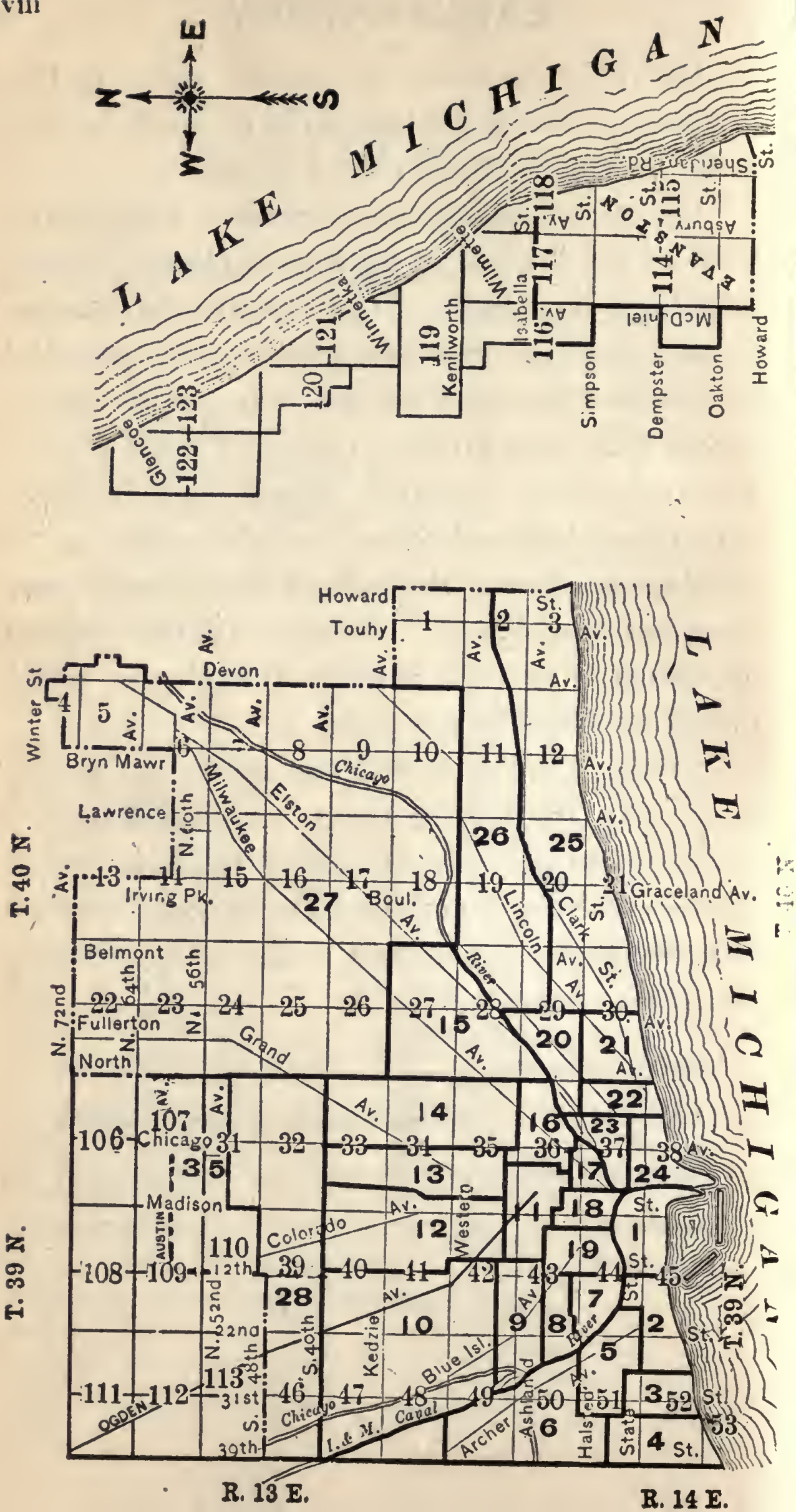

LAKE MICHIGAN
N
E
S
W
Glencoe
Winnetka
Wilmette
Kenilworth
Isabella St.
EVANSTON
Sheridan Rd.
Asbury Av.
McDaniel
Simpson
Dempster
Oakton
Howard St.
122
123
120
121
119
116
117
118
114
115
Touhy Av.
Devon Av.
Winter St.
Bryn Mawr
Lawrence
Irving Pk.
Belmont
Fullerton
North
Chicago
Madison
12th
22nd
31st
39th
N. 72nd
N. 64th
N. 60th
N. 56th
N. 52nd
S. 48th
S. 40th
AUSTIN AV.
Milwaukee
Elston
Boul.
Lincoln
Clark St.
Graceland Av.
Chicago River
Grand Av.
Colorado Av.
Western
Kedzie Av.
Blue Isl. Av.
OGDEN
Chicago Canal
I. & M. Canal
Archer
Ashland
Halsted
State
T. 40 N.
T. 39 N.
R. 13 E.
R. 14 E.

SECTIONAL AND WARD MAP.

Upon these two pages are given a Limits Map of the city divided at Thirty-ninth St. The lighter lines are sectional boundaries· the smaller figures refer to page where streets are given, two sections to each page. The heavy lines are ward boundaries; heavy figures the numbers of the wards.

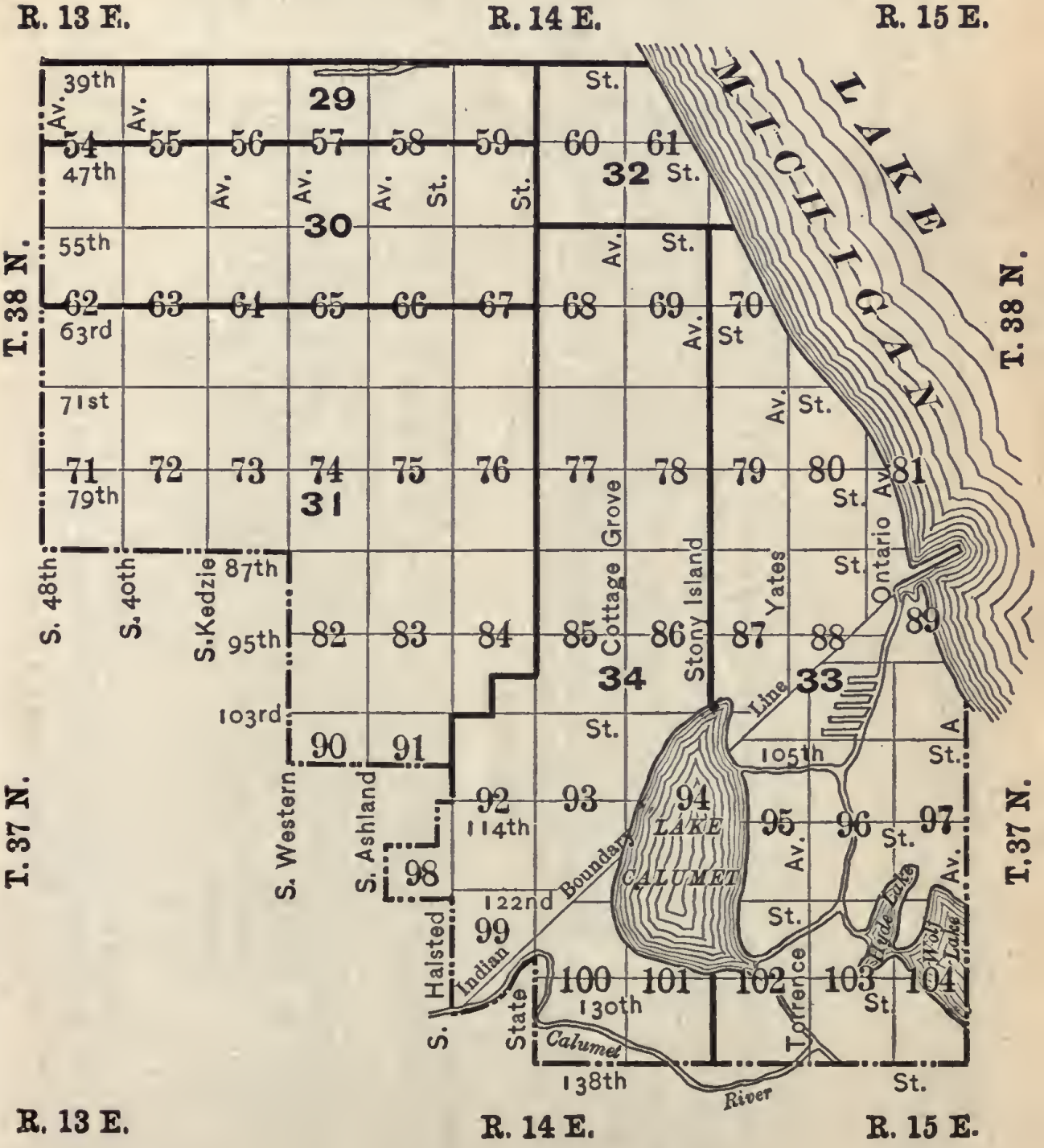

STREET INDEX.

ABBREVIATIONS.

A	—Avenue.	**P**	—Place.
B	—Boulevard.	**Pk**	—Park.
C	—Court.	**R**	—Road.
E	—East.	**S**	—South.
E-W	—East and West.	**S-E**	—South-East.
N	—North.	**S-W**	—South-West.
N-W	—North-West.	**T**	—Terrace.
N-S	—North and South.	**N-E**	—North-East.

W—West.

A

PAGE

A.................E-W 29
Abbott C........N-S 30
Aberdeen.......N-S 43
Academy P.....N-S 36
Academy of Science.. 30
Ada, N..........N-S 36
Ada, S..........N-S 36
Adams A........N-S 69
Adams..........E-W 44
Adams, W......E-W 44
Addison ....E-W 21
Addison, W.....E-W 18
Agatite A.......E-W 17
Ainslie ....E-W 12
Ainslie, W......E-W 10
Alaska..........E-W 37
Albany A, N....N-S 34
Albany A. S ....N-S 34
Albert ....N-S 43
Albion A.......E-W 3
Aldine A........E-W 21
Aldine ....N-S 52
Aldine Square.... ... 52
Alexander......E-W 51
Alice P ....E-W 28
Allen A ....N-E 26
Allport ....N-S 43
Almond ....N-S 42
Alton, A ....N-S 5
Anderson ....N-W 7
Ann, N ....N-S 36
Ann, S..........N-S 36
Anthony A.....S-E 68
Arbor P ....E-W 36
Arcade P ....E-W 44
Arcade P........E-W 93
Arcade Pk 52
Arch............N-W 50
Archer A. ......S-W 44
Archer P........N-E 56
Ardmore A.....E-W 12
Argyle..........E-W 12
Argyle, W .....E-W 10
Arlington P ....E-W 30
Armitage A.....E-W 28
Armour A ......N-S 44
Armour.........N-S 36

PAGE

Artesian A, N ..N-S 34
Artesian A, S...N-S 48
Arthington.....E-W 43
Art Institute......... 45
Arundel A......N-E 7
Ash.............N-S 13
Ashland A, N...N-S 36
Ashland A, S...N-S 35
Ashland B......N-S 42
Ashland P......E-W 36
Ashland........E-W 42
Astor ....N-S 38
Atlantic.........N-S 4
Attrill ....N-E 27
Aubert A ....E-W 19
Auburn.........N-S 50
Augusta........E-W 36
Austin A........E-W 37
Avenue A.......N-S 97
Avenue B.......N-S 97
Avenue C.......N-S 89
Avenue D..... .N-S 89
Avenue E.......N-S 89
Avenue F.......N-S 89
Avenue G.......N-S 89
Avenue H ......N-S 89
Avenue J ....N-S 89
Avenue K ......N-S 104
Avenue L.......N-S 89
Avenue M......N-S 89
Avenue N ......N-S 89
Avenue O......N-S 89
Avers A, N... ..N-S 33
Avers A, S......N-S 40
Avondale A.....N-W 27
Ayres C.........N-S 36

B

B.................E-W 29
Baldwin.........N-S 35
Baldwin A......N-S 79
Ballou..........N-S 26
Balmoral A.....E-W 12
Balmoral A,W..E-W 10
Baltimore A....S-E 80
Banks..........E-W 38

PAGE

Barber..........E-W 44
Barry A.........E-W 30
Barton A.......N-S 2
Basil A.........N-S 27
Batavia A......S-E 6
Bates A.........N-E 7
Bauwans ....S-E 35
Beach A........E-W 33
Beach C.........N-S 21
Beacon..........N-S 20
Beekman A... N-S 81
Beethoven P....E-W 37
Belden A........E-W 29
Belden A, W....E-W 26
Belden C........N-S 30
Belknap .... ..E-W 43
Belle Plaine A..E-W 20
BellePlaine A,W,E-W18
Bellevue A.....N-S 5
Bellevue P......E-W 38
Belmont A .....E-W 28
Belmont A, W..E-W 27
Bennett.........N-S 17
Bennett A..... ..N-S 79
Bensley A ......N-S 88
Benson..........N-S 50
Benton P ....E-W 38
Berenice A......E-W 19
Berenice A, W..E-W 17
Berkeley A......N-S 61
Berlin ....E-W 28
Bernard A......N-S 26
Berry ....E-W 7
Berteau A.......E-W 20
Berteau A, W...E-W 18
Berwyn A.......E-W 12
Berwyn A, W...E-W 10
Bessemer A.....N-S 86
Best A ....N-S 29
Better ....E-W 43
Beverley A......S-E 82
Bickerdike......N-S 36
Bingham........S-E 27
Binzo P.........N-E 28
Birch ....E-W 42
Birchwood A....E-W 3
Birkhoff A......S-E 76
Bishop C........N-S 36

		PAGE
Bishop	N-S	58
Bismarck P	E-W	36
Bissell	N-S	29
Bitter Sweet P	E-W	21
Bixby C	N-S	36
Black Hawk	E-W	37
Black Hawk, W	E-W	36
Blackwell	N-S	44
Blaine A	N-S	6
Blaine P	E-W	10
Blaine P	E-W	43
Blair	N-S	44
Blake	S-E	49
Blanchard C	N-S	52
Blanche	E-W	36
Bliss	E-W	36
Bloomingdale A	E-W	28
Blucher	N-S	29
Blucher	E-W	35
Blue Island A	N-W	43
Blue Island R	E-W	99
Bohemian Cemetery.		9
Bonaparte	N-E	50
Bond A	N-S	80
Bonfield	N-W	50
Boon	E-W	42
Boston A	E-W	44
Bosworth A	N-S	29
Boulevard Way	N-S	48
Bowen A	E-W	61
Bowen	N-E	7
Bowmanville A	N-E	11
Bradley A	E-W	5
Bradley P	E-W	20
Bradley	E-W	36
Brand	S-E	28
Brant	N-E	96
Bremen C	N-S	27
Brewery A	N-S	52
Briar P	E-W	30
Bridewell Grounds		48
Brigham	E-W	35
Brighton P	N-W	56
Broad	N-W	50
Broadoak A	N-E	7
Brompton A	E-W	21
Broom	N-S	35
Bross C	N-E	49
Bryan A	E-W	3
Bryan P	S-E	36
Bryant A	E-W	52
Bryn Mawr A	E-W	12
Bryn Mawr A, W	E-W	6
Buckingham P	E-W	21
Buena A	E-W	21
Buena T	E-W	20
Buena Vista P	E-W	51
Buffalo A	N-S	81
Bunker	E-W	44
Burhans A	N-S	4
Burling	N-S	30
Burlington	N-S	44
Burnside A	S-E	85
Burton P	E-W	38
Butler	N-S	51
Byron	E-W	20
Byron, W	E-W	18

C

C	E-W	29
Cable	N-S	44
Caldwell A	N-W	8
Caldwell P	N-E	6
Calhoun A	N-S	88
Calhoun P	E-W	37
California A, N	N-S	34
California A, S	N-S	34
Calland C	N-S	25
Calumet A	N-S	45
Calvary Cemetery		3
Campbell	N-E	49
Campbell A, N	N-S	34
Campbell A, S	N-S	34
Campbell Pk.		42
Canal, N	N-S	37
Canal, S	N-S	44
Canal P	E-W	29
Canalport A	S-W	44
Candis A	N-W	7
Carlisle P	E-W	41
Carmen A	E-W	12
Carmen A, W	E-W	10
Carl	E-W	37
Carondelet A	N-S	96
Carpenter, N	N-S	36
Carpenter, S	N-S	36
Carpenter C	S-E	7
Carpenter A	N-S	7
Carroll A	E-W	37
Carter P	E-W	4
Carter	N-E	6
Cary A	S-E	78
Cass	N-S	38
Castello A	E-W	26
Castlewood T	E-W	12
Catalpa A	E-W	12
Catalpa A, W	E-W	10
Catalpa C	S-E	27
Cedar	E-W	38
Cemetery Drive	E-W	11
Centennial P	E-W	36
Centre A, N	N-S	36
Centre A, S	N-S	43
Center	E-W	29
Central	N-S	2
Central A	N-S	70
Central B		33
Central C	N-S	38
Central Pk A, N	N-S	33
Central Pk A, S	N-S	40
Ceylon A	N-E	5
Chalmers P	E-W	29
Champlain A	N-S	60
Chaney C	N-E	27
Chapin	E-W	36
Charles C	N-S	96
Charles P	E-W	44
Charles	N-S	82
Charlton	N-S	50
Chase A	E-W	3
Chase	N-S	36
Chatham C	N-S	37
Chauncey A	N-S	69
Cheltenham A	N-S	81
Cheltenham P	E-W	80
Cheney A	N-E	5
Cheney	N-E	7
Cherry A	S-E	36
Cherry P	E-W	27
Chester	E-W	28
Chestnut	E-W	38
Chestnut P	N-S	38
Chicago A	E-W	38
Chicago A, W	E-W	36
Chi. Drainage Canal		49
Chicago T	E-W	33
Chicago University		69
Chittenden A	N-S	103
Choctaw A	S-E	16
Christiania A	N-S	33
Church C	N-W	50
Church P	E-W	43
Church	N-S	91
Churchill	E-W	28
Cicero C	N-S	41
Circle A, E		5
Circle A, W		5
Clara A	N-E	6
Clara P	E-W	27
Claremont A, N	N-S	35
Claremont A, S	N-S	42
Claremont	E-W	4
Clarence A	E-W	4
Clarinda	E-W	36
Clarendon	N-S	5
Clarendon A	N-S	20
Clark	N-S	37
Clark, N	N-S	37
Clarke P	E-W	5
Clarkson C	N-S	34
Clay	E-W	29
Clay A	E-W	11
Clayton C	N-S	2
Cleaver	N-S	36
Cleveland A	N-S	37
Clifford A	N-W	7
Clifton A	N-S	29
Clifton Park A	N-S	40
Clinton, N	N-S	37
Clinton, S	N-S	44
Clover	S-E	16
Clybourn A	N-W	37
Clybourn P	E-W	29
Clybourn P, W	E-W	28
Coblenz	E-W	28
Coles A	N-S	80
Colfax A	N-S	80
Colfax P	E-W	4
College A	N-E	5
Colorado A	S-W	41
Columbia A	E-W	3
Columbia	E-W	28
Columbus A	S-W	73
Commercial A	N-S	80
Commonwealth A	N-S	30
Concord P	E-W	29
Congress Pk	N-S	41
Congress	E-W	44
Congress, W	E-W	44
Connor	E-W	37
Conrad	E-W	44
Constance A	N-S	79
Cook	N-S	26
Cook	N-E	37
Cook Co. Hospital		42
Cook County Insane Asylum		13
Cooper	N-S	29
Cornelia A	E-W	21
Cornelia A, W	E-W	17
Cornelia C	N-E	27
Cornelia	E-W	36
Cornell A	N-S	61
Cornell	E-W	36
Cortez	E-W	35
Cortland	E-W	28
Cottage Grove A		52
Cottage P	E-W	43
Couch P	E-W	37
Court House		37
Court P	E-W	37
Coventry	N-S	29
Craft	N-S	20
Crawford P	E-W	51
Cregier A	N-S	70
Crescent A	E-W	5
Crescent P	E-W	20
Crescent Pk		6

		PAGE
Crescent R	N-E	7
Crilly C	N-S	30
Crittenden	E-W	36
Cromwell	N-S	27
Crooked	E-W	29
Crosby	N-S	37
Crossing	E-W	29
Crowell	N-W	50
Crystal	E-W	35
Cullom A	E-W	20
Cullom A, W	E-W	18
Currier	N-S	36
Curtis A	N-S	93
Curtis, N	N-S	36
Curtis, S	N-S	36
Cushman P	E-W	16
Custom House C	N-S	44
Cuyler A	E-W	20
Cuyler A, W	E-W	18
Cypress	N-S	42

D

Dakin	E-W	20
Dakin, W	E-W	18
Dale C	N-S	49
Damon	E-W	43
Danford	N-S	96
Dauphin A	N-S	86
Dawson A	N-E	26
Dayton	N-S	36
Dean	S-E	35
Dearborn A	N-S	37
Dearborn	N-S	37
DeKalb	N-E	42
DeKoven	E-W	44
Delaware P	E-W	38
Deming P	E-W	30
Depot C	N-S	41
Depot P	E-W	44
Depot	N-S	34
Des Plaines, N	N-S	37
Des Plaines, S	N-S	44
Devon A	E-W	12
Devon A, W	E-W	10
Dewey P	E-W	30
Dewitt A	N-S	38
Dexter Park A	N-S	58
Dickens A	E-W	27
Dickson	N-S	36
Dieden	E-W	36
Diversey B	E-W	28
Diversey A, W	E-W	27
Diversey C	N-S	29
Division	E-W	38
Division, W	E-W	36
Dix	S-E	36
Dixon A	N-E	7
Dobson A	N-S	78
Dock	E-W	38
Dodge	N-S	44
Dolton A	N-S	100
Dominick	S-E	29
Douglas Monument		53
Douglas Pk		41
Douglas B		40
Dover	N-S	20
Doyles P	E-W	88
Drake A	N-S	33
Drew	N-S	90
Drexel A	N-S	61
Drexel B	N-S	61
Drexel C	N-S	61
Drexel Sq		61
Dunn	S-E	37
Dunning	E-W	29
Dunning, W	E-W	27

E

		PAGE
Eagle	E-W	37
Early A	S-E	12
East C	N-S	30
East End A	N-S	61
Eastman	N-E	36
East Wharf	N-W	7
Eastwood A	E-W	20
Eastwood A, W	E-W	16
Eberly A	N-S	26
Eddy	E-W	20
Eddy, W	E-W	18
Edgecomb P	E-W	20
Edgemont A	E-W	43
Edgewater A	E-W	12
Edgewater P	E-W	12
Edgewater T	E-W	11
Edgewood A	E-W	27
Edison	N-S	4
Edmunds	N-E	7
Edward C	N-S	30
Edwards	N-E	7
Eggleston A	N-S	67
18th P, W	E-W	43
18th	E-W	45
18th, W	E-W	44
80th P	E-W	80
80th P, W	E-W	76
80th	E-W	81
80th, W	E-W	76
81st P	E-W	80
81st P, W	E-W	76
81st	E-W	80
81st, W	E-W	76
82d P	E-W	80
82d P, W	E-W	76
82d	E-W	81
82d, W	E-W	76
83d P	E-W	80
83d P, W	E-W	76
83d	E-W	81
83d, W	E-W	76
84th P, W	E-W	72
84th	E-W	81
84th, W	E-W	76
85th P, W	E-W	72
85th	E-W	81
85th, W	E-W	76
86th P	E-W	77
86th P, W	E-W	75
86th	E-W	81
86th, W	E-W	76
87th P	E-W	86
87th	E-W	81
87th, W	E-W	76
88th P	E-W	85
88th	E-W	89
88th, W	E-W	84
89th P	E-W	86
89th	E-W	89
89th, W	E-W	84
Elaine P	N-S	21
Elbridge A	N-E	26
Elburn A	E-W	43
Eldridge P	E-W	45
11th	E-W	43
Elias C	N-W	50
Elizabeth A	N-S	70
Elizabeth, N	N-S	36
Elizabeth, S	N-S	36
Elk	E-W	35
Elk Grove	S-E	35
Ellen	E-W	35
Ellerton A	N-E	7
Elliott A	N-E	79
Ellis A	N-S	53
Ellis Pk		53

		PAGE
Ellsworth	N-S	44
Ellwood	N-S	2
Elm	E-W	38
Elmer A	S-E	6
Elmwood C	N-S	52
Elston A	N-S	36
Elston C	E-W	8
Emerald A	N-S	51
Emerson A	E-W	35
Emerson R, E	N-S	7
Emerson R, W	N-S	7
Emily	E-W	35
Emma	E-W	36
Emmet	S-E	26
Ems	E-W	28
Enfield A	N-E	7
Englewood A	E-W	67
Ericsson A	N-S	94
Erie A	N-S	88
Erie	E-W	38
Erie, W	E-W	37
Escanaba A	N-S	80
Essex A	N-S	80
Estes A	E-W	3
Euclid A	N-S	79
Euclid	N-S	5
Eugenia	E-W	30
Eugenia C	N-S	30
Evans A	N-S	60
Evanston A	N-S	30
Everill A	E-W	4
Everett A	N-S	61
Evergreen A	E-W	35
Evergreen C	S-E	28
Evergreen	N-S	5
Ewing A	S-E	89
Ewing P	E-W	35
Ewing	E-W	44
Exchange A	E-W	58
Exchange C	N-S	37
Exchange A	N-S	80

F

Fair P	E-W	37
Fairbanks C	N-S	38
Fairfield A, N	N-S	34
Fairfield A, S	N-S	41
Fairview A	N-S	7
Fake	N-W	50
Faraday A	N-E	16
Farragut A	E-W	12
Fargo A	E-W	3
Farrell	N-W	50
Farwell A	E-W	3
Fay	N-S	36
Ferdinand	E-W	35
15th P, W	E-W	44
15th	E-W	44
15th, W	E-W	44
5th A	N-S	37
50th A, N	N-S	31
50th A, S	N-S	31
50th C, N	N-S	31
50th P	E-W	60
50th P, W	E-W	59
50th	E-W	61
50th, W	E-W	59
51st A, N	N-S	31
51st A, S	N-S	31
51st C, N	N-S	31
51st C, S	N-S	31
51st P, W	E-W	59
51st	E-W	61
51st, W	E-W	59
52d A, N	N-S	31
52d A, S	N-S	31

PAGE
52d C, N.........N-S 24
52d P, W.... ....E-W 59
52d ....E-W 61
52d, W............E-W 59
53d A, N ....N-S 24
53d C, N..........N-S 24
53d P, W.........E-W 59
53d................E-W 61
53d, W............E-W 59
54th A, N.........N-S 24
54th C, N.........N-S 24
54th P............E-W 61
54th P, W.........E-W 59
54th ....E-W 61
54th, W......... E-W 59
55th A, N.........N-S 24
55th C, N.........N-S 24
55th P............E-W 68
55th P, W.........E-W 63
55th...............E-W 61
55th, W...........E-W 59
56th A, N.........N-S 24
56th C, N.........N-S 23
56th P, W.........E-W 67
56th...... ....E-W 70
56th, W...........E-W 67
57th A, N.........N-S 23
57th C, N........ N-S 23
57th P, W.........E-W 67
57th ....E-W 69
57th, W...........E-W 67
58th A, N.........N-S 23
58th C, N....... .N-S 23
58th P, W.........E-W 67
58th ....E-W 69
58th, W ....E-W 67
59th A, N.........N-S 23
59th C, N.........N-S 23
59th P, W.........E-W 67
59th ....E-W 69
59th, W ....E-W 67
Field Columbian Museum 70
Fillmore.........E-W 41
Fisk..............N-S 43
Fletcher.........E-W 29
Fletcher, W .....E-W 27
Fleetwood ....N-S 36
Florence A.......N-S 29
Florimond.......E-W 30
Flournoy.........E-W 42
Follansbee A.....E-W 27
Foltz C...........N-S 18
Fontenoy P......N-E 35
Forest A..........N-S 52
Forest ....N-S 2
Forest Glen A..S-W 8
Forquer..........E-W 44
Forrestville A..N-S 60
40th A, N.........N-S 32
40th A, S.........N-S 32
40th C, N.........N-S 32
40th C, S ....N-S 32
40th P, W.........E-W 59
40th ....E-W 61
40th, W ....E-W 59
41st A, N.........N-S 32
41st A, S.........N-S 32
41st C, N.........N-S 32
41st C, S..........N-S 39
41st...............E-W 61
41st, W ....E-W 59
42d A, N.........N-S 32
42d A, S..........N-S 32
42d C, N ....N-S 32
42d C, S... ......N-S 39
42d P.............E-W 61
42d P, W.........E-W 59
42d ....E-W 61
42d, W ....E-W 59
43d A, N........ .N-S 32
43d A, S ....N-S 32
43d C, N..........N-S 32
43d C, S ....N-S 39
43d P, W..........E-W 59
43d ....E-W 61
43d, W ....E-W 59
44th A, N.... ...N-S 32
44th A, S.........N-S 32
44th C, N.........N-S 25
44th C, S ....N-S 32
44th P............E-W 61
44th P, W.........E-W 59
44th ....E-W 61
44th, W..........E-W 59
45th A, N.........N-S 32
45th A, S.........N-S 32
45th C, N.........N-S 25
45th C, S ....N-S 32
45th P............E-W 60
45th P, W ....E-W 59
45th...............E-W 61
45th, W ....E-W 59
46th A, N.... ...N-S 32
46th A, S.........N-S 32
46th C, N.........N-S 25
46th P............E-W 60
46th P, W.........E-W 59
46th ....E-W 61
46th, W ....E-W 59
47th A, N ....N-S 32
47th A, S.... ....N-S 32
47th C, N.........N-S 32
47th P............E-W 61
47th P, W.........E-W 59
47th...............E-W 61
47th, W ....E-W 59
48th A, N.........N-S 32
48th A, S.........N-S 32
48th C, N.........N-S 24
48th C, S ....N-S 31
48th P............E-W 60
48th P, W.........E-W 59
48th...............E-W 61
48th, W ....E-W 59
49th A, N ....N-S 31
49th A, S ....N-S 31
49th C, N.........N-S 24
49th C, S ....N-S 31
49th P, W ....E-W 59
49th ....E-W 61
49th, W...........E-W 59
Foster A..........E-W 12
Foster A, W.....E-W 10
14th P, W ....E-W 44
14th ....E-W 45
14th W............... 44
Fountaine A.....N-S 6
Fowler...........E-W 35
Fox C.............N-E 5
Fox P............E-W 36
Fox...............N-S 50
Francis P........E-W 27
Francis...........E-W 12
Francisco A, N.N-S 34
Francisco A, S..N-S 41
Frank C..........N-E 5
Frank.............E-W 43
Frankfort ....E-W 28
Franklin.........N-S 44
Franklin, N......N-S 37
Frederick P.....E-W 61
Fremont.........N-S 29
Front A..........N-S 93
Front............E-W 36
Fry...............E-W 36
Fuller...........S-E 50
Fullerton A....E-W 30
Fullerton A, W.E-W 27
Fulton A.........E-W 5
Fulton...........E-W 37
Fulton A.........N-S 93

G

Gage C...........N-S 64
Gage P...........E-W 64
Gage.............N-S 50
Gage Pk 56
Galt A...........E-W 20
Garden..........E-W 43
Gardner.........E-W 37
Garfield A.......E-W 29
Garfield B.......E-W 60
Garfield Pk........... 33
Garland C ......N-S 38
Garrett ....N-S 49
Gary P...........E-W 21
Gault C.... .....N-S 37
Geary ....S-E 38
Geggenheimer A ....E-W 17
George C.........N-S 35
George...........E-W 28
George, W......E-W 27
Germania P ....E-W 37
Giddings A... ..E-W 19
Giddings A, W..E-W 17
Gilbert C.........S-E 76
Gilpin P.........E-W 43
Girard ....N-S 28
Givins C.........S-E 76
Gladys A.........E-W 41
Glengyle P......E-W 12
Glenlake A .....E-W 12
Gloy P...........N-E 28
Goethe..........E-W 38
Goldsmith A....N-E 76
Good.............E-W 43
Goodman........E-W 7
Goose Island......... 36
Gordon T........E-W 21
Governor's Parkway 33
Grace............N-S 37
Grace ....E-W 21
Grace. W ....E-W 18
Graceland A....E-W 21
Graceland Cem..... 20
Grand A.........E-W 37
Grand B.... ...N-S 52
Granville A....E-W 12
Granville A, W.E-W 10
Grant P.........E-W 30
Grant Monument ... 30
Grant............E-W 5
Grassmere R....N-S 6
Graves C........N-S 52
Greeley C.......N-S 36
Green, N........N-S 36
Green, S.........N-S 36
Greenleaf A....E-W 3
Green Bay A....N-S 81
Greenwich.......E-W 28
Greenwood A...N-S 61
Grenshaw.......E-W 42
Gresham A......N-E 26
Griffin ....N-E 6
Gross A..........S-W 58
Gross.............N-S 7
Gross T..........N-S 41
Grove............N-S 44

Street	Direction	Page
Grove P	E-W	30
Groveland A	N-S	52
Groveland C	S-E	76
Groveland Pk		52
Groveland T	N-E	82
Grover	E-W	6
Guernsey A	N-E	8
Gunnison	E-W	7
Gurley	E-W	43
H		
Haddock P	E-W	38
Haddon A	E-W	36
Haines	E-W	36
Halsted, N	N-S	37
Halsted, S	N-S	44
Hamburg	E-W	28
Hamilton	E-W	5
Hamilton A, N	N-S	28
Hamilton A, S	N-S	42
Hamilton C	N-S	30
Hamlin A, N	N S	33
Hamlin A, S	N-S	33
Hampden C	N-S	30
Hammond	N-S	30
Hancock	N-S	26
Harbor A	N-E	89
Harding A, N	N-S	33
Harding A, S	N-S	40
Harmon P	E-W	45
Harrison	E-W	44
Harrison, W	E-W	44
Hart	N-S	35
Hartwell A	N-S	68
Harvard A	N-S	67
Harvard	E-W	41
Hastings	E-W	43
Hawley A	N-S	46
Hawthorn A	E-W	76
Hawthorn P	E-W	21
Hawthorn	S-E	37
Hayes A	E-W	3
Hayes	E-W	26
Hayford	E-W	72
Haynes C	N-W	50
Hazel A	N-S	20
Hebrew Cemetery		20
Hein P	E-W	37
Helene C	S-E	28
Henderson	E-W	17
Hermitage A, N	N-S	35
Hermitage A, S	N-S	42
Henry C	N-E	27
Herndon	N-S	29
Hervey	E-W	28
Hibbard A	N-S	61
Hickory A	S-E	36
Hinsche	N-E	37
Higgins A	N-W	7
High	N-S	29
Hill P	E-W	20
Hillock A	N-E	50
Hirsch	E-W	35
Hobart A	E-W	5
Hobbie	E-W	37
Hoey	N-E	50
Holcomb A	N-W	15
Holden C	N-S	38
Holden	N-S	44
Holland R	S-E	76
Hollywood A	E-W	12
Holstein Pk		28
Holt	N-S	36
Homan A, N	N-S	33
Homan A, S	N-S	33
Home A	E-W	2
Homer	E-W	28
Honore	N-S	42
Hood A	E-W	12
Hooker	S-E	36
Hope	E-W	43
Hopkins P	N-S	82
Hortense A	E-W	4
Hough P	N-W	50
Houssen C	N-S	26
Houston A	N-S	80
Howard A	S-E	103
Howard C	N-S	82
Howard	E-W	3
Howe	N-S	30
Hoxie A	N-S	88
Hoyne A, N	N-S	35
Hoyne A, S	N-S	35
Hoyne C	N-S	28
Hubbard	N-S	7
Hubbard P	E-W	45
Huber	E-W	29
Hudson A	N-S	37
Humboldt A	E-W	26
Humboldt B	E-W	27
Humboldt, N	N-S	34
Humboldt, S	N-S	41
Humboldt Pk		34
Hunting A	N-S	32
Huron	E-W	38
Huron, W	E-W	36
Hutchinson	E-W	17
I		
Iglehart C	N-S	52
Illinois A	S-E	80
Illinois C	N-S	50
Illinois	E-W	38
Independence P	E-W	32
India	S-E	16
Indiana A	N-S	45
Indiana	E-W	38
Indiana, W	E-W	33
Indianapolis A	S-E	89
Ingleside A	N-S	61
Ingomar A	S-E	5
Ingraham	E-W	36
Institute P	E-W	37
Iowa	E-W	35
Iron	N-W	50
Irving A, N	N-S	35
Irving A, S	N-S	42
Irving Park B	E-W	20
Irving Pk B, W	E-W	18
J		
Jackson A	N-S	61
Jackson B	E-W	45
Jackson B, W	E-W	44
Jackson, W	E-W	39
Jackson Pk		70
Jackson P	E-W	42
Jackson Pk T	E-W	69
Jackson	E-W	10
James	E-W	57
Janssen	N-S	20
Jasper	N-S	50
Jefferson A	N-S	61
Jefferson C	S-E	8
Jefferson, N	N-S	37
Jefferson, S	N-S	44
Jefferson Pk		43
Jeffery A	N-S	70
Jessie C	N-S	35
John P	E-W	50
Johnson A	E-W	27
Johnson	N-S	43
Jones	S-E	28
Jordon P	E-W	34
Josephine A	N-S	5
Judd	E-W	96
Judson	S-E	36
Julia C	N-E	27
Julian	E-W	35
Julius	N-S	43
Junior T	E-W	20
Justine	N-S	53
K		
Kamerling A	E-W	32
Karnatz A	W-N	7
Kedzie A, N	N-S	34
Kedzie A, S	N-S	34
Keefe A	N-E	68
Keeley	N-W	50
Keenon	E-W	35
Keith	N-S	36
Kemper P	E-W	30
Kendall	N-E	42
Kenesaw T	E-W	21
Kenmore A	N-S	20
Kensington A, Pullman	E-W	93
Kenwood A	N-S	61
Kenwood T	E-W	79
Kerfoot A	S-E	76
Kies P	E-W	42
Kimball A	N-S	26
Kimbark A	N-S	61
King P	E-W	29
Kingsbury	S-E	37
Kingston A	N-S	80
Kingston	N-S	5
Kinney A	N-S	87
Kinzie	E-W	38
Kinzie, W	E-W	37
Kosciusko A	E-W	6
Kosciusko	E-W	28
Kreiter A	S-E	89
Kroll	N-S	49
Kuehl P	N-E	28
Kuhns C	N-S	27
L		
Lafayette A	N-S	67
Lafayette Pk, W	E-W	12
Laflin	N-S	43
Lake A	N-S	53
Lake A	S-E	80
Lake	E-W	37
Lake, W	E-W	37
Lake Pk A	N-S	52
Lake Pk P	E-W	45
Lake Shore Drive	N-S	38
Lakeside A	N-S	95
Lakeside P	E-W	20
Lakeside T	N-S	3
Lake View A	N-S	30
Lakewood A	N-S	12
Lakewood Pk		61
Lane C	N-S	30
Langdon	S-W	37
Langley A	N-S	52
Langley P	E-W	53
Larchmont A	E-W	19
Larrabee	N-S	37
Larretta C	N-S	43
La Salle A	N-S	37
La Salle	N-S	37
Law A	N-S	44
Lawndale A, N	N-S	33
Lawndale A, S	N-S	40
Lawrence A	E-W	20

		PAGE
Lawrence A, W..	E-W	18
Lawrence...	E-W	29
Leavitt, N.......	N-S	35
Leavitt, S	N-S	42
Lee A............	E-W	27
Lee P............	E-W	35
Leland A........	E-W	20
Leland A, W....	E-W	17
Leland	E-W	5
Le Moyne........	E-W	35
Leo P............	E-W	10
Leo..............	N-S	50
Lessing..........	N-S	36
Levee	N-E	50
Lewis............	N-S	29
Lewis Institute.....		42
Lexington A....	N-S	61
Lexington	E-W	42
Leyden A.......	S-E	100
Liberty.	E-W	44
Lill A...........	E-W	29
Lily A	S-E	5
Lime............	N-S	50
Lincoln A.......	N-W	30
Lincoln C.......	N-S	30
Lincoln P.......	N-E	5
Lincoln, N......	N-S	35
Lincoln, S	N-S	35
Lincoln Park........		30
Lincoln Pk B....	N-S	38
Lincoln Monument.		30
Linden A........	S-E	16
Linden C........	N-S	30
Linden P........	S-E	27
Linne A.........	N-S	5
Lister A	S-E	28
Lock.............	N-W	50
Lockport........	S-E	49
Locust...........	E-W	37
Logan A........	N-S	83
Logan...........	N-E	5
Logan Monument....		45
Logan Square		26
Lonergan.......	N-S	30
Longwood A....	N-S	82
Loomis..........	N-S	43
Loomis P........	E-W	43
Lorraine P......	S-E	6
Louisville C ...	S-E	96
Lowe A..........	N-S	51
Lowell A	N-S	25
Lowell C..	N-S	43
Lubeck..........	E-W	28
Luce............	N-W	36
Luella A........	N-S	79
Lull P...........	E-W	35
Lumber	N-S	44
Lunt A..........	E-W	3
Luther..	E-W	48
Lutheran Cemetery.		20
Lutz P..........	E-W	37
Lydia P.........	E-W	7
Lydia............	E-W	37
Lyman A........	N-S	19
Lyman..........	N-E	50
Lyndale A......	E-W	26
Lyons A	S-E	85
Lytle...........	N-S	43

M

		PAGE
Macalister P....	E-W	43
Macedonia......	N-S	35
Macfarlane A..	N-S	79
Mackinaw A....	N-S	81
Madison A......	N-S	61
Madison Park......		61
Madison.........	E-W	44
Madison, W....	E-W	44
Magnolia A.....	N-S	20
Malcolm A......	N-S	16
Malden	N-S	20
Malta	S-E	83
Malvern A......	N-S	2
Manhattan Beach...		80
Manistee A	N-S	80
Manitou P......	E-W	28
Maple A	N-E	16
Maplewood A, N.	N-S	34
Maplewood A, S.	N-S	41
Marble P	E-W	44
Marble P, W....	E-W	44
Marcy..........	S-E	29
Marguerite A...	N-W	7
Marianna.......	E-W	28
Marion C.	N-S	35
Market..........	N-S	37
Market Square .	S-E	49
Marquette A....	N-S	80
Marquette T....	E-W	21
Marshfield A, N.	N-S	35
Marshfield A, S.	N-S	42
Martin..........	N-S	91
Mary......	N-W	50
Mather..........	E-W	44
Mathew	E-W	42
Maud A.........	S-E	29
Mautene C......	N-E	35
Maxwell........	E-W	44
May, N..........	N-S	36
May, S..........	N-S	36
McDermott.	N-W	50
McGlashen	N-S	51
McHenry.	N-S	36
McLean A.......	E-W	27
McReynolds....	E-W	35
Mechanic.	N-S	44
Medill A........	E-W	26
Melrose.........	E-W	21
Melrose, W......	E-W	18
Mendel..........	N-S	29
Menominee.....	E-W	30
Meridian A.	N-S	90
Meridian	E-W	37
Merrill A........	N-S	79
Metropole	E-W	23
Metropolitan P.	E-W	33
Meyer C.........	N-S	30
Michigan.	E-W	38
Michigan A.	N-S	38
Michigan T.....	S-E	61
Midway Plaisance	E-W	69
Mildred A	N-S	29
Millard A.......	N-S	40
Miller A........	E-W	16
Miller C.........	N-S	11
Miller...........	N-S	43
Milton A........	N-S	37
Milton P........	E-W	16
Milton	N-S	5
Milwaukee A...	N-W	37
Minerva A......	N-S	69
Moffatt..........	E-W	27
Mohawk	N-S	37
Monitor A......	S-E	5
Monroe A.......	N-S	61
Monroe	E-W	44
Monroe, W......	E-W	44
Montana........	E-W	29
Montana, W...	E-W	25
Mont Claire A..	N-S	22
Montgomery.. .	S-E	56
Monticello A ...	N-S	33
Montrose A,....	E-W	20
Montrose A, W.	E-W	18
Moore............	N-S	37
Moorman.	S-E	35
Morgan P.......	E-W	43
Morgan, N......	N S	36
Morgan, S	N-S	36
Morse A	E-W	3
Morse C..... ...	N-S	93
Morton..........	N-S	6
Morton..........	N-S	2
Mosprat.........	N-S	50
Mt. Olive Cemetery.		13
Mozart, N.......	N-S	34
Mozart. S.......	N-S	41
Mulberry A.....	N-E	5
Murphy A	N-S	2
Muskegan A....	N-S	80
Myrick..........	E-W	72
Myrtle A........	N-W	5
Myrtle..........	N-S	42

N

		PAGE
Naslund P......	E-W	19
Nebraska A.....	N-S	27
Nelson...... ...	E-W	29
Nevada	E-W	25
Newberry A	N-S	43
Newberry Library..		37
Newgart A......	N-S	3
Newport A......	E-W	20
Newton	N-S	35
Nieman A.......	E-W	5
19th P, W.	E-W	44
19th.............	E-W	44
19th, W..........	E-W	44
90th P...........	E-W	86
90th P, W	E-W	82
90th.............	E-W	89
90th, W...	E-W	84
91st P	E-W	87
91st P, W........	E-W	82
91st.....	E-W	89
91st, W..........	E-W	84
92d P........ ...	E-W	87
92d P, W	E-W	82
92d	E-W	89
92d, W...........	E-W	84
93d P............	E-W	89
93d P, W	E-W	84
93d	E-W	88
93d, W...........	E-W	84
94th.	E-W	88
94th, W..........	E-W	84
95th P, W.	E-W	84
95th.	E-W	89
95th, W..........	E-W	84
96th P, W	E-W	84
96th.............	E-W	89
96th, W..........	E-W	84
97th P, W........	E-W	84
97th.............	E-W	89
97th, W..........	E-W	84
98th P, W........	E-W	84
98th.............	E-W	89
98th, W..........	E-W	84
99th P...........	E-W	85
99th P, W.	E-W	84
99th.............	E-W	89
99th, W..........	E-W	84
Noble A.........	E-W	29
Noble A, W.....	E-W	27
Noble C.........	N-S	78
Noble...........	N-S	36
Normal A.......	N-S	67
Normal Pk, N Way	E-W	67

PAGE
Normal Pk, S Way ....E-W 67
Normal School 67
North A.........E-W 38
North A, W. ....E-W 35
North Branch ..N-E 36
North Chicago Schuetzen Park........... 18
North Grove P .E-W 30
North Park A ..N-S 30
North P.........S-E 28
North Shore A..E-W 3
North 65th......E-W 7
North Water....E-W 38
Norton...... ...N-S 43
Norwood P......E-W 5
Norwood........E-W 12
Norwood A......N-E 6
Norwood Pk A..S-E 7
Nursery ....S-E 29
Nutt C..........N-S 43
Nutt ....N-S 43
Nutwood A......E-W 5

O

Oak A...........S-E 83
Oak P............N-S 20
Oak ....E-W 38
Oakdale A, W ..E-W 26
Oakdale A......E-W 28
Oakenwald A...S-E 61
Oak Grove A ...E-W 20
Oakland Crescent... 61
Oakley A, N ....N-S 35
Oakley A, S.....N-S 35
Oakwood A .....E-W 61
Oakwood B .....E-W 60
Oakwood Cemetery.. 69
O'Brien A.......N-S 25
O'Brien.........E-W 44
Ogden A ....S-W 36
Ogden A B......S-W 42
Ogden P ....E-W 42
Oglesby A.......N-S 70
Ohio............E-W 38
Ohio, W ....E-W 37
Olga.............N-S 20
Olive A ....E-W 12
Olive............N-S 42
Oliver C........E-W 43
Oliver P.. ......E-W 43
100th P..........E-W 85
100th P, W ......E-W 84
100th............E-W 89
100th, W ....E-W 84
101st P, W ......E-W 84
101st............E-W 89
101st, W.........E-W 84
102d P...........E-W 85
102d P, W.......E-W 84
102d..............E-W 89
102d, W..........E-W 84
103d P...........E-W 93
103d P, W.......E-W 92
103d..... ....E-W 89
103d, W.... ....E-W 84
104th P, W......E-W 90
104th ....E-W 97
104th, W.........E-W 92
105th P ....E-W 93
105th P, W......E-W 92
105th ....E-W 97
105th, W ....E-W 92
106th P, W......E-W 92
106th ....E-W 97
106th, W ....E-W 92
107th P, W......E-W 92
107th ....E-W 97
107th, W ....E-W 92
108th P..........E-W 96
108th P, W......E-W 92
108th ....E-W 97
108th, W ....E-W 92
109th ....E-W 92
109th, W.........E-W 97
109th P, W .....E-W 92
110th P..........E-W 96
110th P, W......E-W 92
110th ....E-W 97
110th, W ....E-W 92
111th P..........E-W 93
111th P, W ......E-W 92
111th............E-W 97
111th, W.........E-W 92
112th P..........E-W 96
112th P, W......E-W 92
112th............E-W 97
112th, W ....E-W 92
113th P..........E-W 96
113th P, W ......E-W 92
113th ....E-W 97
113th, W ....E-W 92
114th P..........E-W 93
114th P, W ......E-W 92
114th............E-W 97
114th, W ....E-W 92
115th P..........E-W 93
115th............E-W 97
115th, W ....E-W 92
116th P, W......E-W 92
116th ....E-W 97
116th, W.........E-W 92
117th P..........E-W 93
117th P, W ......E-W 92
117th... ....E-W 97
117th, W ....E-W 92
118th P..........E-W 93
118th P, W ......E-W 92
118th............E-W 97
118th, W ....E-W 92
119th P..........E-W 100
119th ....E-W 97
119th, W.........E-W 92
120th P..........E-W 104
120th............E-W 103
120th, W.........E-W 99
121st P ....E-W 102
121st, W ....E-W 99
121st............E-W 103
122d P ....E-W 100
122d..............E-W 103
122d, W..........E-W 99
123d..............E-W 103
123d, W..........E-W 99
124th .... .E-W 103
124th, W ....E-W 99
125th............E-W 103
125th, W ....E-W 99
126th............E-W 103
126th, W.........E-W 99
127th............E-W 103
127th, W.........E-W 99
128th............E-W 103
129th P..........E-W 104
129th............E-W 104
130th............E-W 104
131st............E-W 104
132d..............E-W 104
133d..............E-W 104
134th P..........E-W 100
134th ....E-W 104
135th P..........E-W 100
135th............E-W 104
136th P..........E-W 100
136th............E-W 104
137th............E-W 103
138th............E-W 104
O'Neill..........E-W 50
Ontario A.......N-S 80
Ontario..........E-W 38
Ontario, W .....E-W 32
Orchard ....N-S 37
Oregon A.......E-W 43
Orleans..........N-S 37
Ormonde A......E-W 6
Osborne ....N-S 35
Osgood..........N-S 29
Oswego..........N-S 35
Otis..............N-S 37
Otto.............E-W 20
Our..............S-E 7

P

Pacific A........N-S 44
Palatine A......E-W 5
Palmer A.......N-S 70
Palmer..........E-W 27
Palmer Sq ......E-W 27
Panama.........N-E 5
Park A......... .E-W 35
Park C..........N-E 48
Park P..........E-W 61
Park.... ....S-E 35
Parkhurst A....N-S 2
Parker A........E-W 26
Parnell A.......N-S 51
Patterson A....E-W 19
Patzack A.......E-W 78
Paulina, N......N-S 35
Paulina, S ......N-S 42
Paulina P.......N-E 28
Paxton A. ......N-S 70
Pearl C..........N-S 30
Pearson ....E-W 38
Pease A........ N-S 22
Peck C..........E-W 5
Peck P..........E-W 45
Penn P..........E-W 32
Penn... ....N-S 37
Pensacola A....E-W 18
Peoria, N........N-S 36
Peoria, S.... ...N-S 36
Perry A.........N-S 67
Perry ....N-S 29
Peshtigo C......N-S 38
Peterson A......E-W 12
Peterson A, W ..E-W 10
Peterson........E-W 28
Philadelphia P..E-W 32
Phillips A......E-W 2
Phillips A. .....N-S 80
Phillips..........E-W 37
Phinney A......N-S 9
Photo P ....E-W 43
Pierce A... ....E-W 33
Pearce..........E-W 44
Pine.............N-S 38
Pingree. ....N-S 2
Pine Grove A...N-S 30
Pippin ....E-W 72
Pitney C........N-W 50
Plaisance P....E-W 69
Pleasant A. ....S-E 82
Pleasant P......E-W 28
Pleasant........N-S 37
Plum.............E-W 43
Plymouth C.....N-S 44
Poe..............N-E 29
Point............N-W 27

PAGE

Polk ... E-W 44
Polk, W ... E-W 44
Pope C ... N-S 41
Poplar A ... S-E 50
Portland A ... N-S 59
Post ... N-S 50
Postoffice, Temporary 38
Potomac A ... E-W 35
Potwyne P ... E-W 19
Powell A ... N-S 27
Powell Pk ... E-W 27
Prairie A ... N-S 45
Pratt A ... E-W 3
Pratt ... E-W 36
Prescott A ... N-W 7
Princeton A ... N-S 51
Prindiville ... N-E 27
Prospect A ... S-E 82
Prospect Sq ... N-S 82
Public Library ... 38
Pullman A ... N-E 93
Purple ... N-S 44
Putnam ... N-S 37

Q

Quarry ... N-W 50
Quincy ... E-W 44
Quincy, W ... E-W 44
Quinn ... N-W 50

R

Racine A ... N-S 29
Railroad A ... S-E 80
Railroad C ... N-S 42
Railroad C ... N-S 44
Railroad P ... E-W 42
Raleigh C ... N-S 42
Randolph ... E-W 38
Randolph, W ... E-W 37
Rascher A ... E-W 12
Raven ... N-E 6
Ravenswood E, Pk ... 28
Ravenswood W, Pk ... 28
Rawson ... E-W 29
Raymond ... E-W 28
Redfield ... E-W 29
Reed C ... N-S 34
Reed P ... E-W 20
Rees ... E-W 37
Reta A ... N-S 20
Rhine ... E-W 28
Rhodes A ... N-S 52
Rice ... E-W 35
Richards A ... N-S 91
Ridge A ... N-W 12
Ridgeland A ... N-S 79
Ridgeway A, N ... N-S 33
Ridgeway A, S ... N-S 40
Ridgewood C ... N-S 61
Ritchie C ... N-S 38
River ... N-E 38
River ... E-W 100
River, E ... N-S 96
Roberts A ... E-W 15
Roberts C ... E-W 15
Roberts ... N-S 37
Robey, N ... N-S 35
Robey, S ... N-S 42
Robinson A ... N-W 6
Robinson ... S-E 49
Rochester A ... N-E 7
Rockwell, N ... N-S 34
Rockwell, S ... N-S 41
Roe ... E-W 42
Rogers A ... N-E 3
Rokeby ... N-S 20
Rookery C ... N-S 44
Root ... E-W 59
Rosalie C ... N-S 69
Rossano ... N-S 69
Roscoe ... E-W 21
Roscoe, W ... E-W 18
Rose ... N-S 36
Rose Hill Cemetery ... 11
Rosemont A ... E-W 12
Roslyn P ... E-W 30
Ross A ... N-E 67
Rowland A ... N-S 85
Ruble ... N-S 44
Rundel P ... E-W 43
Rush ... N-S 38

S

Sacramento A, N ... N-S 34
Sacramento A, S ... N-S 34
Sacramento Square ... 34
Saginaw A ... N-S 80
Sanford ... N-W 5
Sangamon, N ... N-S 36
Sangamon, S ... N-S 36
San Jose ... E-W 11
Sawyer A, N ... N-S 33
Sawyer A, S ... N-S 40
School P ... E-W 44
School ... E-W 20
School, W ... E-W 18
Schiller ... E-W 38
Schick P ... N-E 37
Schubert A ... E-W 27
Scott C ... N-S 13
Scott P ... E-W 40
Scott ... E-W 38
Sebor ... E-W 44
Sedgwick C ... N-S 37
Sedgwick ... N-S 37
Seeley A, N ... N-S 28
Seeley A, S ... N-S 42
Seipp A ... N-S 70
Selby T ... N-W 6
Selden ... E-W 42
Selwyn A ... N-E 16
Seminary A ... N-S 29
Seminary P ... E-W 29
Seminole A ... E-W 6
Seneca ... N-S 38
Seneschal ... N-S 59
17th P, W ... E-W 44
17th ... E-W 45
17th, W ... E-W 44
70th A, N ... N-S 22
70th C, N ... N-S 13
70th P ... E-W 68
70th P, W ... E-W 67
70th ... E-W 70
70th, W ... E-W 67
71st A, N ... N-S 22
71st C, N ... N-S 22
71st P ... E-W 78
71st P, W ... E-W 75
71st ... E-W 70
71st, W ... E-W 67
72d A, N ... N-S 22
72d P ... E-W 79
72d P, W ... E-W 75
72d ... E-W 80
72d, W ... E-W 76
73d P ... E-W 80
73d P, W ... E-W 76
73d ... E-W 80
73d, W ... E-W 76
74th P ... E-W 80
74th P, W ... E-W 75
74th ... E-W 80
74th, W ... E-W 76
75th P ... E-W 80
75th P, W ... E-W 74
75th ... E-W 80
75th, W ... E-W 76
76th P ... E-W 80
76th P, W ... E-W 73
76th ... E-W 80
76th, W ... E-W 76
77th P ... E-W 80
77th P, W ... E-W 72
77th ... E-W 80
77th, W ... E-W 76
78th P ... E-W 80
78th P, W ... E-W 72
78th ... E-W 80
78th, W ... E-W 76
79th P ... E-W 80
79th P, W ... E-W 76
79th ... E-W 80
79th, W ... E-W 76
Seward ... N-S 44
Shabbonna A ... S-E 97
Shades P ... E-W 30
Shakespeare A ... E-W 27
Shaughnessy ... N-S 37
Shearer A ... N-E 7
Sheffield A ... N-S 29
Shelby C ... N-S 43
Sheldon, N ... N-S 36
Sheldon, S ... N-S 36
Sheridan A ... N-S 12
Sheridan C ... N-E 5
Sheridan R ... N-S 21
Sherman A ... N-S 80
Sherman P ... E-W 30
Snerman P ... E-W 38
Sherman ... N-S 44
Sherwin A ... E-W 3
Shields A ... N-S 51
Sholto ... N-S 43
Short P ... E-W 7
Short ... N-W 50
Sibley ... N-S 43
Sidney A ... N-S 61
Siebens P ... S-E 37
Siegel, ... E-W 37
Simpson A ... N-E 6
Sinnot P ... E-W 36
16th ... E-W 45
16th, W ... E-W 43
60th A, N ... N-S 23
60th C, N ... N-S 23
60th P. W ... E-W 67
60th ... E-W 69
60th, W ... E-W 67
61st A, N ... N-S 23
61st P ... E-W 69
61st P, W ... E-W 67
61st ... E-W 69
61st, W ... E-W 67
62d A, N ... N-S 23
62d C, N ... N-S 23
62d P ... E-W 69
62d P, W ... E-W 67
62d ... E-W 69
62d, W ... E-W 67
63d A, N ... N-S 23
63d C, N ... N-S 23
63d P ... E-W 69
63d P, W ... E-W 63
63d ... E-W 69
63d, W ... E-W 67
64th A, N ... N-S 23
64th C, N ... N-S 22
64th P ... E-W 69
64th P, W ... E-W 63

PAGE
64th..............E-W 69
64th, W..........E-W 67
65th A, N........N-S 22
65th P...........E-W 69
65th P, W........E-W 67
65th.............E-W 69
65th, W..........E-W 67
66th A, N........N-S 22
66th C, N........N-S 22
66th P...........E-W 69
66th P, W.. .....E-W 67
66th.............E-W 69
66th, W..........E-W 67
67th A, N........N-S 22
67th P, W........E-W 65
67th.............E-W 70
67th, W. ....E-W 67
68th A, N........N-S 22
68th C, N........N-S 22
68th P, W........E-W 65
68th.............E-W 70
68th, W..........E-W 67
69th A, N........N-S 22
69th C, N........N-S 13
69th P...........E-W 69
69th P, W........E-W 65
69th.............E-W 70
69th, W..........E-W 67
Slade............S-E 49
Sloan............E-W 36
Slocum...........E-W 14
Smalley A.......N-S 26
Smart............N-S 35
Smith A..........N-S 36
Snow.............N-E 28
Solon............N-S 43
Somerset A......E-W 5
Somerset T.......N-S 82
Soult... ....N-S 29
South P..........E-W 12
South Chicago AS-E 68
South Park A....N-S 52
Southport A.....N-S 29
South Water ....E-W 38
South West B....N-S 48
Spaulding A, N.N-S 33
Spaulding A. S..N-S 40
Springbank T....S-E 6
Springfield A, N.N-S 33
Springfield A, S.N-S 40
Spruce... ....E-W 43
Stanley T........N-S 41
Stanton A........N-S 60
Stark............N-W 50
Star A ....N-S 69
Starr............E-W 30
State C..........N-S 30
State............N-S 38
State, N.........N-S 38
Station..........S-E 28
Stave ....S-E 27
St. Anthony C..N-S 11
St. Boniface Cemetery 12
St. Charles C....N-W 7
St. Clair........N-S 38
St. George's C...N-E 27
St. Helens.......N-E 27
St. James P.....E-W 30
St. Johns C .....N-S 36
St. Lawrence A.N-S 60
St. Louis A, N..N-S 33
St. Louis A, S...N-S 40
St. Marys C.....N-E 27
St. Michaels C..N-S 30
St. Paul A.......E-W 28
Stein............N-S 29
Steiner A........N-S 7

PAGE
Stephens ....N-S 96
Stephenson......N-S 44
Stephenson A...N-S 93
Stewart A.......N-S 44
Stone ....N-S 38
Stony Island A..N-S 70
Stowell..........E-W 44
Stratford P......E-W 21
String...........N-S 44
Strong ....E-W 7
Sullivan C.......N-W 50
Sullivan ....E-W 37
Sultan ....N-S 59
Summer..........N-S 96
Summerdale A..E-W 12
Summit A ......N-E 75
Summit..........S-E 49
Sunnyside A....E-W 20
Sunnyside A, W E-W 17
Superior A.......N-S 81
Superior.........E-W 38
Superior, W.....E-W 36
Surf.............E-W 30
Surrey C.........N-S 29
Swan.............E-W 59
Syracuse A ......N-S 17

T

Talman A, N ...N-S 34
Talman A, S....N-S 34
Tarleton A .....N-E 7
Taylor...........E-W 44
Taylor, W ....E-W 44
Tell P...........E-W 36
Tell. ....E-W 30
Temple ....N-S 36
Terra Cotta P ..N-E 28
13th P, W ....E-W 44
13th.............E-W 44
13th, W..........E-W 44
30th P...........E-W 51
30th.............E-W 52
30th, W..........E-W 48
31st P, W........E-W 46
31st P...........E-W 50
31st.............E-W 52
31st, W..........E-W 49
32d P............E-W 50
32d..............E-W 52
32d, W ....E-W 49
33d P............E-W 52
33d..............E-W 52
33d, W ....E-W 49
34th P...........E-W 52
34th.... ....E-W 52
34th, W. ....E-W 49
35th P...........E-W 52
35th.............E-W 53
35th, W. ....E-W 49
36th P...........E-W 52
36th.............E-W 53
37th P...........E-W 52
37th......... ...E-W 53
38th P...........E-W 52
38th.............E-W 53
39th P, W........E-W 56
39th P...........E-W 60
39th.............E-W 53
39th, W. ....E-W 49
The Strand......N-S 89
Thomas...........E-W 35
Thome A.........E-W 12
Thorndale A.....E-W 12
Throop ....N-S 43
Tilden A.........E-W 43

PAGE
Todd....... .....S-E 44
Tonti A. ....S-E 89
Tooker P.........E-W 37
Torrence A......N-S 88
Touhy A.........E-W 3
Tower C ....N-S 38
Town.............N-S 37
Townes C...... .N-S 37
Townsend ....N-S 37
Transit..... .....N-E 79
Transit A........E-W 58
Tremont A.......N-S 82
Tremont.........E-W 67
Tripp A..........N-S 32
Trowbridge P...E-W 55
Troy, N..........N-S 34
Troy, S..........N-S 41
Trumbull A. N..N-S 33
Trumbull A, S..N-S 40
Trustee..........N-S 35
Turner A.........N-S 40
12th St. B.......E-W 43
12th P, W........E-W 44
12th.............E-W 45
12th, W..........E-W 44
20th P...........E-W 44
20th P, W........E-W 43
20th.............E-W 45
20th, W. ....E-W 44
21st P...........E-W 44
21st P, W........E-W 44
21st.............E-W 45
21st, W..........E-W 44
22d P............E-W 51
22d P, W.........E-W 49
22d..............E-W 44
22d, W ....E-W 44
23d P............E-W 51
23d P, W.........E-W 49
23d..............E-W 52
23d, W...........E-W 49
24th P...... ....E-W 51
24th P, W........E-W 49
24th.............E-W 52
24th, W..........E-W 49
25th P...........E-W 51
25th P, W........E-W 48
25th.............E-W 52
25th, W. ....E-W 49
26th P...........E-W 51
26th.............E-W 52
26th, W..........E-W 49
27th P...........E-W 52
27th.............E-W 52
27th, W. ....E-W 48
28th P...........E-W 51
28th.............E-W 52
28th, W. ...... .E-W 48
29th P...........E-W 52
29th.............E-W 52
29th, W.... .....E-W 48

U

Uhland ....S-E 37
Union A ....N-S 51
Union C....... ..N-S 41
Union P..........N-E 51
Union, N.........N-S 37
Union, S.........N-S 44
Union Park C....N-S 36
Union Park.........., 36
Union Ridge Cemetery 5
Union Stock Yards....58
Upton............E-W 28

V

		PAGE
Van Buren	E-W	44
Van Buren P.	E-W	42
Van Buren, W	E-W	44
Vaughn A	N-S	86
Vedder	E-W	37
Ventnor A	N-E	7
Vernon A	N-S	52
Vernon Pk		43
Victor A	S-E	12
Victoria	E-W	12
Vilas P	E-W	19
Vincennes A	N-S	52
Vincennes R	S-W	67
Vine	N-S	37

W

		PAGE
Wabansia A	E-W	29
Wabansia A, W	E-W	27
Wabash A	N-S	38
Wade	S-E	36
Wall	N-S	50
Waite A	S-E	6
Waldenmair A	N-E	6
Walden Parkway	N-S	82
Waldo P	E-W	37
Waldon	N-S	96
Walker C	N-S	43
Wallace	N-S	51
Walleck C.	N-S	42
Waller	N-S	43
Walnut A	E-W	5
Walnut	E-W	35
Walton P	E-W	38
Ward	N-S	29
Warner A	E-W	20
Warner A, W	E-W	18
Warren A	E-W	35
Warren.	E-W	5
Warrington A	N-E	7
Warsaw A	S-E	27
Warwick A	S-E	5
Warwick P	E-W	16
Washburn	N-E	6
Washburn A	E-W	43
Washington A	N-S	61
Washington B	E-W	36
Washington P	E-W	37
Washington Pk		60
Washington	E-W	38
Washington, W	E-W	37
Washington Pk C		60
Washington Pk Club		68
Washington Sq		37
Washtenaw A, N.	N-S	34
Washtenaw A, S.	N-S	41
Water	S-W	103
Water, N	E-W	37
Water, S	E-W	37
Water, N, W		50
Waterloo C	N-S	30
Waterville	N-W	50
Waterside A	S-E	104
Watts A	N-S	93
Waveland A	E-W	21
Waveland A, W	E-W	18
Waver	E-W	51
Waverly C	N-S	36
Wayman	E-W	37
Wayne A	N-S	12
Webster A	E-W	30
Webster A, W	E-W	28
Weed C	N-E	37
Weed	E-W	36
Wellington.	E-W	28
Wellington, W.	E-W	27
Wellington C	N-S	61
Wells P	E-W	5
Wells	N-S	37
Wendell	E-W	37
Wentworth A	N-S	44
West C	N-S	30
West	E-W	96
West End A	E-W	30
Western A, N	N-S	35
Western A, S	N-S	42
Western A B	N-S	49
Weston P	E-W	82
West Water	N-S	37
Wharf	S-E	44
Wheeler A	N-S	73
Whipple, N	N-S	34
Whipple, S	N-S	41
Whiting	E-W	37
Wicker Pk		35
Wieland	N-S	37
Wilcox A	E-W	42
Will	N-S	36
Willard C	N-S	36
Willis C	N-S	42
Willitts C	S-E	27
Willow A	N-S	5
Willow	E-W	30
Willmot A	S-E	28
Wilson A	E-W	21
Wilson A, W	E-W	17
Wilson	N-S	4
Wilton A	N-S	20
Winamac A	E-W	12
Winamac A, W	E-W	7
Winchester	N-E	6
Winchester A, N.	N-S	35
Winchester A. S.	N-S	42
Windsor A	E-W	20
Winnebago A	S-E	28
Winneconna	E-W	76
Winona A	E-W	12
Winona A, W	E-W	10
Winslow P	S-E	6
Winston A	S-E	83
Winter	N-S	4
Winthrop A	N-S	20
Winthrop C	N-S	43
Wisconsin A	N-E	8
Wisconsin	E-W	30
Wisner A	N-E	26
Wolfram	E-W	28
Wolfram, W	E-W	26
Wood, N	N-S	35
Wood, S	N-S	35
Woodard	N-E	26
Woodlawn A	N-S	61
Woodlawn Pk		53
Wright C	N-S	34
Wright	N-S	29
Wrightwood A	E-W	30
Wrightwood A, W	E-W	26

Y

		PAGE
Yale	N-S	67
Yates A	N-S	70
Yeaton	E-W	42
York P	E-W	30
York	E-W	43

AUSTIN.

		PAGE
Adams, W	E-W	110
Alma	N-S	31
Alma A	N-S	31
Arlington A	N-S	109
Austin A	N-S	107
Augusta	E-W	31
Baird A	N-S	31
Bryson	E-W	31
Central A	N-S	31
Cedar	E-W	107
Chicago, W	E-W	31
Clark A	N-S	31
Congress, W	E-W	110
Cornelia	E-W	31
Cortez	E-W	31
Division, W	E-W	31
Emerald	E-W	31
Erie, W	E-W	107
Filmore	E-W	109
Franklin A	N-S	107
Flournoy	E-W	110
48th A, S	N-S	110
53d	N-S	31
53d, W	N-S	31
54th	N-S	31
50th A	N-S	110
51st A	N-S	110
53d A	N-S	110
4th A	N-S	107
Frink	E-W	107
Fulton	E-W	31
Grenshaw	E-W	109
Harrison, W	E-W	110
Harvard	E-W	110
Howard A	N-S	107
Henry	E-W	107
Huron, W	E-W	31
Iowa, W	E-W	31
Indiana, W	E-W	31
Jackson, W	E-W	110
Jasper	E-W	31
Laurel	N-S	31
Lexington	E-W	110
Lilla	E-W	110
Lewis	N-S	107
Lake, W	E-W	31
Madison, W	E-W	31
Merrick Pk		31
Monroe, W	E-W	110
North A, W	E-W	31
Neal	E-W	109
Nelson A	E-W	31
Ohio, W	E-W	31
Ontario, W	E-W	31
Owasco	E-W	110

PAGE
Park A..........N-S 107
Prairie A........N-S 107
Pine.............N-S 31
Pine A..........N-S 31
Pepper A........N-S 31
Polk, W ....E-W 110

Quincy, W......E-W 110

Randolph, W...E-W 31

PAGE
Robinson A.....N-S 110
Rice.............E-W 31

Sophia..........E-W 107
Superior, W....E-W 107

Thomas.........E-W 31
Thompson A ...E-W 31
3d A.............N-S 107
12th, W.........E-W 110

PAGE
Taylor, W ......E-W 109

Van Buren, W..E-W 110

Washington, W.E-W 31
Walnut..........N-S 31
Willow A........N-S 31
Waller A........N-S 107
Waller...........N-S 107
Walnut A.......N-S 110

OAK PARK.

PAGE
Anna.............N-S 106
Augusta.........E-W 107
Alma.............N-S 110
Austin A........N-S 107

Balmoral A.....N-S 109
Burton C........N-S 106
Bellforte A.....N-S 106
Biefield A.......N-S 109

Chicago A, W...E-W 107
Cuyler A........N-S 107
Columbia A... .N-S 106
Clinton A.......N-S 106
Clarence A......N-S 108
Central A.......N-S 110

Division, W.....E-W 106

Erie, W.........E-W 107
Elm.............E-W 106
East A ....N-S 106
Euclid A........N-S 106
Evangeline.....N-S 106
Ellen............N-S 106
18th, W ....E-W 110

Forest A........N-S 106
48th A...........N-S 110
49th A...........N-S 110
50th A...........N-S 110
51st A.......... .N-S 110
52d A............N-S 110
53d A............N-S 110
54th A...........N-S 110
55th A...........N-S 110
Franklin A......N-S 109
14th, W..........E-W 110
15th, W..........E-W 110

Gaugler A......N-S 106
Graham A......N-S 109

PAGE
Grant A.........N-S 110
Goethe.... ... .E-W 106
Grove...........N-S 106
Grove A.........N-S 106

Harvey A.......N-S 107
Hayes...........N-S 107
Humphrey A...N-S 107
Highland A.....N-S 109
Humboldt......N-S 106
Harlem A.......N-S 106
Home A ....N-S 108

Iowa............E-W 107

Jeffery A........N-S 110

Kenilworth A ..N-S 106
Keith A.........N-S 110

Lyman A ....N-S 109
LeGrand A......N-S 106
Linden..........N-S 106
Lake, W ....E-W 107
Lombard A......N-S 107

Marion..........N-S 106
Maple A.........N-S 106
Mapleton A.....N-S 107
Miller A ....E-W 106
Menominee.....N-S 106
Madison, W.....E-W 107

North B.........E-W 107
North A.... ....E-W 107
19th, W ....E-W 110

Ogden A........N-S 106
Ontario, W .....E-W 107
Oak Park A.....N-S 106

PAGE
Paulina.........E-W 106
Pleasant........E-W 107
Poplar...........N-S 106
Pine ....N-S 110
Park A..........N-S 109
Prairie A .. ....N-S 109

Randolph, W...E-W 107
Ridgeland A....N-S 107
Railroad A......E-W 106

Schneider A....E-W 106
16th, W..........E-W 110
Shreve A.. .....N-S 107
South B.........E-W 107
Superior, W ....E-W 107
Schiller..........E-W 106
Scoville A ......N-S 106
61st, W..........N-S 107

12th, W.........E-W 110
13th, W.........E-W 110
21st, W..........E-W 110
22d, W..........E-W 110
Thomas.........E-W 107
Taylor..........N-S 107

Union A........N-S 108

Washington ....E-W 107
Wesley ....N-S 108
Willis ....N-S 10
Woodbine A....N-S 10
Wisconsin A....N-S 106
Winona A..... ..N-S 10
Watson A...... N-S 11
Willow A.......N-S 11
Walnut..........N-S 11
Waller A.......N-S 10

EVANSTON.

PAGE
Avers C.........E-W 115
Ashland A......N-S 114
Asbury A.......N-S 115

Barton A ....N-S 115
Bailey ....E-W 118
Baxter..........E-W 118
Browne A.......N-S 114
Botsford........E-W 118
Bryant A........N-S 118
Boomer P.......E-W 117

PAGE
Broadway A....N-S 117
Bennett A......N-S 116
Benson A.......N-S 115

Church ....E-W 115
Clark............E-W 115
Cleveland ......E-W 114
Chicago A.......N-S 115
Central..........E-W 118
Colfax ....E-W 118
Cook ....E-W 118

PAGE
Cooper..........N-S 11
Chancellor......E-W 11
Crain ....E-W 11
Custer A........N-S 11

Dempster........E-W 11
Davis .. ..E-W 11
Dewey A........N-S 11
Darrow A.......N-S 11
Dodge A ....N-S 11

PAGE

Emerson........E-W 115
Evanston A.....N-S 114
Elm A... ......N-S 117
Ewing A........N-S 116

Foster ....E-W 115
Forest A........N-S 115
Florence A .....N-S 114
Fowler A ....N-S 114

Greenleaf.......E-W 115
Greenwood B...E-W 115
Grove ....E-W 115
Gray A..........N-S 114
Grant............E-W 118
Garfield P ......E-W 118
Girard A........N-S 118
Garrison A .....N-S 118

Hamilton.......E-W 115
Harris ....E-W 118
Haven...........E-W 118
Hinman A......N-S 115
Hartrey A......N-S 114
Hamlin ....E-W 115
Hartzell.........E-W 117
Harrison........E-W 117

Ingleside P......E-W 118
Isabella ....E-W 117
Irvine P.........N-S 118

Judson A.......N-S 115

PAGE

Jackson A......N-S 114
Jenks...........E-W 117

Keeney..........E-W 115
Kedzie ....E-W 115

Lee ....E-W 115
Lake ....E-W 115
Lyons...........E-W 115
[illegible]on ....E-W 115
Lake Shore B...N-S 115
Lincoln ....E-W 118
Leonard P......E-W 118
Livingstone.....E-W 117

Monroe ....E-W 115
Madison ....E-W 115
Main ....E-W 115
Michigan A.....N-S 115
Maple A........N-S 115
McDonald A....N-S 114
McDaniel A.....N-S 114
Monticello......E-W 118
Milburn ....E-W 118

Northwestern University.... 115
Nate ....E-W 118
Noyes ....E-W 118

Oakton..........E-W 115
Oak A...........N-S 115
Orington A.....N-S 115

PAGE

Payne...........E-W 117
Prairie A........N-S 117
Park.............E-W 117
Pitner A........N-S 114

Reba P..........E-W 115
Rinn ....E-W 115
Ridge A.........N-S 115
Ridge C.........N-S 115
Reese A.........N-S 116
Railroad A, E ..N-W 117
Railroad A, W..N-W 117

Steward.........E-W 115
Stockham P.....E-W 115
Simpson ....E-W 115
Sheridan R.....N-S 115
Sheridan Sq R..N-S 115
Sherman A.....N-S 115
Stewart A.......N-S 117
Stanley A.......N-S 117

Thayer..........E-W 117

University P....E-W 115

Walnut A.......N-S 117
Wesley A.......N-S 114
Wilson A.......N-S 114
Warren ....E-W 115
Washington ...E-W 115

RE-NAMED STREETS.

A

Former Name.	Present Name.
Addison A	N 58th C.
Addison A	Chauncey A.
Addison T	92d P.
Adelaide A	N Irving A.
Adelaide C	W 24th.
Adelheid A	W Melrose.
Agnes	W School.
Alexander A	Kenmore A.
Alice A	Elizabeth A.
Alice P	Rhine.
Allen A	Calhoun A.
Alma A	W Sunnyside A.
Ambrose	W 22d P.
Andrew	Garden.
Andrews A	W 125th.
Andrew A	W Warren A.
Anna A	N Claremont A.
Arboretum, The	Howard C.
Arizona A	W Montana.
Arlington C	Bosworth A.
Arlington	Magnolia A.
Armin A	Thorndale A.
Armeda	S Hoyne A.
Armitage C	Homer.
Armour A	Perry.
Arnold	Bosworth A.
Arnold	LaSalle.
Artesian A, N	Foltz C.
Arthur A	Coles A.
Arthur	Mechanic.
Ash	S Artesian A.
Asbury A	N Western A,
Ashford A	Homer.
Ashland A	N 44th C.
Ashland A	Norwood Pk A,
Ashland C	S Artesian A.
Ashton	W 92d P.
Askum A	Calfax A.
Attica	32d P.
Atlantic	Fifth A.
Atlantic A	W 63d P.
Auburn A	W 81st P.
Austin	W School.
Austin R	N 56th A.
Austin A	N 60th A.
Avenue A	Kinney A.
Avenue B	Avenue C
Avenue B	Seipp A.
Avenue C	Avenue D.
Avenue C	Cregier A.
Avenue D	Avenue E.
Avenue E.	Avenue F.
Avenue F	Avenue G.
Avenue G	Avenue H.
Avenue H	Avenue J.
Avenue I	Avenue K,
Avenue J	Avenue L
Avenue K	Avenue M.
Avenue K	Ewing A.
Avenue L	Avenue M.
Avenue M	Avenue O.
Avon A	S Fairfield A.
Avon P	Van Buren P.

B

Former Name.	Present Name.
Baker A	N 43d A.
Baker A	W 45th P.
Baker	W 71st P.
Ball P	W 92d P.
Barkley A	Carondolet A.
Barclay	N Humboldt.
Bartlett A	Evergreen A.
Bateman A	N 41st C.
Bates	W 12th P.
Baxter	Osgood.
Bayson	Potomac A.
Beach	Stewart A.
Belden A	Lyndale A.
Bell A	S Seeley A.
Bella A	N 43d A.
Belmont A	S Seeley A.
Belmont A	N 45th A.
Berg P	W Montana.
Berlin	Clara P
Berlin A	W 69th P.
Bethuel A	S Avers A.
Beveridge A	Paxton A.
Beverly C	W 89th P.
Bissell A	Macfarlane A.
Bissell A	Phillips A.
Bickerdike A	Seipp A.
Bickerdike Sq	W Ohio.
Bismarck	Evergreen A.
Birch A	Central A.
Blaine	Fulton A.
Blaine	W 25th P.
Blanchard A	S Rockwell,
Blanche P	W 61st P.
Bloom	S Hermitage A.
Boardman A	S Oakley A.
Boardman P	Seminary P.
Bolvin A	W 55th P.
Bond	W Waveland A.
Bond	W 77th.
Boldenweck A	W Roscoe.
Bonney A	S Ridgeway A.
Boston A	S 47th A.
Boulevard	Fairbanks C.
Boulevard P	46th P.
Boursauld A	Cullom A.
Bowen A	S Peoria.
Bowery, The	Loretta C.
Bowman A	N Troy.
Brackett	66th P.
Brand	N Kimball A
Bremen	Pleasant P.
Breslau	N Claremont A.
Brice A	Wayne A.
Bronson	W 49th P.
Brooks A	Monroe A.
Brown	S Sangamon.
Bristol A	N 42d C.
Bristol	W 45th P.
Bruce	W 44th P.
Brunswick A	Drake A.
Buell A	Kinney A.
Burchell	N Francisco A
Burnett	Cortez.

Former Name.	Present Name.
Burtis	S Seeley A.
Bush	Jeffery A.
Bushnell	23d P
Butler A	S 42d A.
Butler	Normal A
Byford A	Clifton Park A.
Byrne A	N Spaulding A.
Byron A	McLean A.
Byron	W 45th.

C

Former Name.	Present Name.
California A	Carter P.
Cambridge A	W 83d P.
Carlin A	Marquette A.
Carlson	122d P.
Carmen, W	San Jose A
Campbell A, N	Powell A.
Caroline A	Bishop.
Carroll	W George.
Castello A	N Avers A.
Castle	Haddon A.
Catalpa	Warner A
Catherine	Iowa.
Cedar	Clarendon.
Cedar	W 59th P.
Cedar	Stephens.
Cedar	W 76th.
Centre A	Everill A.
Centre A	N 46th A.
Centre A	N 54th A.
Centre A	W Noble A.
Centre A	W Berteau A.
Center	Ontario A.
Center	Carmen A.
Center	Ward.
Center	Waterloo C.
Center	North Shore A.
Central A	Ceylon A.
Chamberlain	N 42d C.
Chambers	Erie A.
Champlain	S Hamilton A.
Charles	Cable.
Charles C	Gunnison.
Charles	Clover.
Charles P	Lomax P.
Chapin	Eberly A.
Charlotte A	Medill A.
Charlotte	Grenshaw.
Charlton A	Magnolia A.
Chase A	N Harding A.
Chase C	S Claremont A.
Cheney	W Ainslie.
Cherry A	N 65th A.
Cherry	W 78th P.
Chestnut	Cheney A.
Chestnut A	Columbia.
Chestnut	W Indiana.
Chestnut	W 53d P.
Chestnut	W 61st P.
Chestnut	N 71st C.
Chicago A	Avondale A.
Chicago A	N Clark.
Chippewa A	S California A.
Choctaw A	S Francisco A,
Christiana A, N	Phinney A
Christopher	W 43d P.
Church R	Devon A.
Church	Colon.
Claremont A	Catalpa A.
Clarence A	Osgood.
Clark	W 97th P.
Clarke	W Foster A.
Clarkson A	N Albany A.
Clay	Ainslie.
Clayton	W 20th P.
Clayton	W 52d.
Clement	S Fairfield A.
Cleveland A	N 43d C.
Cleveland A	W 56th.
Cleveland	W 60th.
Clifton A	N Mozart.
Clifton	W 24th P.
Clinton A	S Humboldt.
Clinton A	College A.
Clinton	Butler.
Cloud A	Merrill A.
Cloud C	W 57th P.
Coleton A	W 80th P.
Colfax A	Elizabeth A.
Colfax A	Hoxie A.
Colfax A	Vernon A.
Colfax	Sherman A.
College	S Hamilton A.
College P	33d P.
Collins C	S Irving A.
Collins	W 14th P.
Cologne	25th
Colon	Roberts A
Columbia A	N 44th A.
Columbia P	N Avers A.
Columbia T	W 48th P.
Columbus A	Choctaw A.
Commercial A	Exchange A.
Commercial	N Hermitage A.
Concord	W 49th P.
Conneaut A	Schubert A
Cook	S Elizabeth.
Cooper	S Hamilton A.
Cossitt	N 47th C.
Corwin	S Winchester A,
Cortland C	Moffat.
Cosgrove A	Cullum A.
Coulter	W 25th.
Coulton A	W 84th P.
Crandall A	N Avers A.
Crawford A	40th A.
Crawford	S Canal.
Crimea	Shields A.
Crosby	Grace
Crosby	Washington A
Cross	S St Louis A.
Crown P	S Fairfield A.
Custer A	Cushman P.
Custer A	S Humboldt.
Cutler	136th P
Cutler	S Washtenaw
Cynthia C	Clifton Pk A.

D

Former Name.	Present Name.
Dakota A	W 67th P.
Dale	W Eddy.
Daly	S Maplewood A.
Dania A	N Artesian A.
Danforth	Norwood Pk A.
Daniels P	Pierce A.
Danube A	N 58th C.
Darwin	W Sunnyside A.
Davis	Claremont A.
Day	Escanaba A.
Dayton	Blucher C.
Dearborn P	Garland C.
Deering	Loomis.
Delaware A	S 43d A.
Delaware	Cornelia.
Della	W Polk.
Delman	Milton P.
Dempster P	Berry A.
Denver A	N 58th A.
Depot P	N 45th A,
Depot	Loomis.

Former Name.	Present Name.
Depot	Catalpa A.
Desplaines (S)	Lowe A.
Detroit A	N 43d C.
Dewey P	W 90th P.
Dexter A	W 46th P.
Diana	W 116th P.
Dickey A	LeMoyne.
Dickey	Eggleston A.
Diller	N Claremont A.
Division A	Selwyn A.
Douglas	W Byron.
Douglas A	Mackinaw A.
Douglas Pk P	W 14th.
Dobbins	Aberdeen.
Dover A	N 45th C.
Dorr P	Potomac A.
Dresden A	Bernard.
Dreyer	Marshfield A.
Dryburgh	W 45th P.
Dudley	N Winchester A.
Duncan A	Sherman A.
Duncan Pk	W 42d P.
Dunham A	Harvard A.
Durham A	N 47th A.
Dussold	W 12th P.
Drummond A	N Sacramento A.
Dwight	W Ainslie.
Dyer	Carpenter C.

E

Former Name.	Present Name.
East A	N 50th A.
Eastern A	N 64th A.
Eastman	Edmunds.
Earl	29th P.
Earl A	Cregier A.
Eberhart A.	S St Louis A.
Eberhart	Crystal.
Eberly A, N	N St. Louis A
Eda	36th P.
Edbrooke P	Ems.
Edgar	N Marshfield A.
Elderkin	W Carmen A.
Edgerton A	Jefferson A.
Edith	Rice.
Edson A	Osgood.
Edward A	Birchwood A.
Edwards A	Escanaba A.
Eighth A	Avenue G.
Eleventh A	Avenue D.
Eleanor A	Palmer.
Elgin	21st P.
Elizabeth C	W 80th P.
Elizabeth C	W 53d P.
Elk Grove	N Lincoln.
Ellery A	S Hoyne A.
Ellington A	Merrill A.
Elliott A	Ridgeland A.
Elm	W Ainslie.
Elm	W Balmoral A.
Elm	Ellwood.
Elm (W)	W Ericsson.
Elm	W 105th.
Elm	W Grace.
Elm	W 78th.
Elsa A	S 42d C.
Emerald	Kammerling A.
Emery	W Roscoe.
Emery	Thomas.
Emmett	S 44th A.
Ericsson	Hobart A
Erie	N Spaulding.
Erina	S 44th C.
Ernst A	Rosemont A.
Essex A	Calhoun A.
Essex	Marquette A.

Former Name.	Present Name.
Euclid A	Wayne A.
Euclid P	W 97th P.
Evans C	W 17th P.
Everett	N 52d A.
Everett	W Grace.
Evergreen P	Charles.
Everts A	S Hermitage A.
Ewing A	Avenue K.

F

Former Name.	Present Name.
Fair A	Oglesby A.
Fairmount A	S 41st C.
Fairview A.	N Artesian A.
Fall	S Talman A.
Falon	N Hamlin A.
Farwell A	Champlain A.
Fay	N Ashland A.
Fay	W Cuyler A.
Faye	Larchmont A.
Fayette C	Throop.
Faxon	W 96th P.
Feinberg A	Rascher A.
Fern	N 61st A.
Fernwood A	Yale.
First A	Avenue B.
First A	Avenue O.
First	Clayton C.
First	N 71st C.
Fortieth (N)	W School.
Forty-first (N)	W Roscoe.
Forty-second (N)	W Cornelia A.
Forty-second C (N)	Tripp A.
Forty-third C (N)	Lowell A.
Forty-third C (S)	Hawley A.
Forty-fourth (N)	W Waveland A.
Forty-sixth C (N)	Malcom A.
Forty-seventh P (N)	W Cuyler A.
Forty-seventh P	Cottage Grove A.
Forty-eighth P (N)	W Warner A.
Forty-eighth (N)	W Belle Plaine A
Forty-ninth P (N)	Hutchinson.
Forty-ninth (N)	W Berteau A.
Fiftieth P (N)	W Pensacola A.
Fiftieth (N)	W Cosgrove A.
Fifty-third P (N)	Slocum.
Fifty-third (N)	W Wilson A.
Fifty-fourth P (N)	W Giddings.
Fifty-fourth (N)	W Leland A.
Fifty-fourth A (N)	Hubbard.
Fifty-seventh A (N)	Morton.
Fifty-ninth P (N)	Berry.
Fifty-ninth (N)	Lydia P.
Fifty-ninth (N)	Foster A.
Fisher A	Edgewater P.
Floral A	Milton.
Florence A	W 104th P.
Florence A.	S Maplewood A.
Florence A	N Rockwell.
Florence C	Malvern A.
Finch	N 43d A.
Ford A	Saginaw A.
Ford	W 58th P.
Forest A	N Campbell A.
Forest A	Faraday A.
Forest A	N 49th A.
Forest A	N 65th A.
Forest A	N 69th C.
Forest A	N Paulina.
Forest Glen A	N 51st A.
Forest Ridge A	S Hamilton A.
Formosa T	91st P.
Forquer	Harvard.
Forrest A	Longwood A.
Forresters A	Princeton A.
Foster A	Constance A.

Former Name.	Present Name.
Fourth A.	Custom House P.
Fourth A.	Avenue L.
Frances A.	Hayes A.
Franklin	W George.
Franklin	N 59th A.
Franklin	North Park A.
Franklin A.	W Sunnyside A.
Frederick A	Hirsch.
Frederick	Arlington P.
Free	Wabash A.
Free	N 58th A.
Freeman	W 34th.
Fremont	Soult.
Fremont	Mildred A.
French A.	Colfax A.
Front	Loomis.
Front	E Ravenswood Pk
Fulton	Norwood A.

G

Former Name.	Present Name.
Garden A.	W Wellington.
Garden.	N 62d C.
Garfield A	Castello A.
Garfield A	N Seeley A.
Garvin A.	Elizabeth A.
Girard	S Ada.
Gehrke	Fletcher.
Genesee	N California A.
Genesee A	Millard A.
Geneva	W 35th P.
George A.	N 46th C.
George	Briar P.
George	Cornell.
Geraldine A	N 45th A.
Gillette A.	Yates A.
Gilman A.	N Winchester A.
Glendale A	S Trumbull A.
Glenview A.	Iowa.
Glenwood A	N Winchester A.
Gold	S Sangamon.
Goodwin	W 12th P.
Goodspeed	Honore.
Gordon	W 43d P.
Goshen	W 46th P.
Grace A.	N Albany A.
Grace A.	Columbia A.
Grace A.	Jefferson A.
Grace A.	N Ashland A.
Graham	N 57th A.
Graham	Houston A.
Grand A	Granville A.
Grand T.	76th P.
Grant A.	N 41st A.
Grant A.	Gunnison.
Grant P.	Ainslie.
Grant P.	Harvard A.
Grassie A.	S Talman A.
Gray	W Winnemac A.
Graylock A.	W 48th P.
Green	S Canal.
Greenwood A.	W Dunning.
Greenwood A.	N 41st A.
Gresham A.	Justine.
Griffin A	Parker A.
Gross A.	N Talman A.
Gross Pk.	Otto.
Gross Pk A.	W Ravenswood Pk
Grove P.	Armour A.
Grove	W 104th.
Grove	N 64th C.
Grove	N Robey.
Grove	Grover.
Grove A	W Cullom.
Grove	Huron.
Groveland A.	Parker A.
Gunn	W 60th P.
Guttenburg A.	N Avers A.

H

Former Name.	Present Name.
Hall	Burling.
Hamilton A.	N Hermitage A.
Hammond A.	Troy A.
Hanson A	Carmen A.
Hanson A.	N 59th C.
Harding A.	N Avers A.
Harrison A.	Dobson A.
Hart A.	S Campbell A.
Harvey.	W 63d P.
Hathaway	W School.
Haugan A	Ward.
Haven	30th P.
Hawke	Oglesby A.
Hawkins	N 51st A.
Hayes A.	106th P.
Hayes B.	W Wrightwood A.
Haynes A.	W Dakin.
Hazel	W 101st P.
Hazel	W 106th.
Hazel A.	S Irving A.
Hazelton A	N 50th C.
Heald	Parnell A.
Heffron	W 106th P.
Hegewisch	Ontario A.
Heine	N Francisco A.
Heldmair A.	25th.
Henderson	W Dakin A.
Henderson	W Otto.
Henderson	N Hermitage A.
Henry	W 114th P.
Herbert	N Springfield A.
Hesing A.	W School.
Hewes A.	Palmer A.
Hewitt A.	Merrill A.
Hickory	Hillock A.
Hickory A	W 101st P.
Hickling A.	53d P.
High A.	Green Bay A.
High	Aberdeen.
High	N 46th C.
High	N 66th A.
High	S Mozart.
Highland A.	N 41st A.
Highland A.	S Leavitt.
Hill	N 66th C.
Hilliard A	Throop.
Hinckley A.	Drake A.
Hinckley A.	N 43d C.
Hinman	W 21st P.
Hoard	W 50th P.
Hoffman A.	N Rockwell.
Hollowell	N 53d A.
Honore.	Parnell A.
Hope A.	Washington A.
Hopkins C.	Princeton A.
Hosmer A.	N 51st A.
Horton C.	W 93d P.
Hough	W 100th P.
Houston A.	Carondolet A.
Howard A	Paxton A.
Howard C	Cornelia.
Howard A	N 43d A.
Howard A	Prairie A.
Howe.	W 95th P.
Hubbard	Austin A.
Huck A.	N Hoyne A.
Hudson A.	34th P.
Hudson A	Lincoln C.
Hull A.	S Mozart.
Hull	St Michaels C.

Former Name.	Present Name.
Humboldt A	N Whipple.
Humboldt A	W Wrightwood A.
Humboldt A	Cortez.
Hunting A	N 44th A.
Huntingdon	W Argyle.
Huron	Bernard.
Hyman A	S 48th A.
Hyndman	W Balmoral A.

I

Ida	Flournoy.
Indian B'dry line	R. Rogers A.
Indiana A	Ingomar A.
Indiana B.	Indianapolis A.
Indiana, W.	Grand A.
Inkerman	Princeton A.
Ione P	48th P.
Iron.	118th P.
Irving A	N 42d A.
Irving A	S Claremont A.
Irving A	N Lawndale A.
Irving	W Roscoe.
Irving	India.
Isabella A	Eastwood A.
Isabella	Cornelia.

J

Jackson A	Estes A.
Jackson	W Winona.
Jackson	W 54th.
James A	31st P.
James	N 50th C.
Jamot	Eastwood A.
Jane	Haddon A.
Jan Huss A (N)	N Springfield A.
Jasper	Crystal.
Jefferson A.	N 48th A.
Jefferson P.	Wisconsin A.
Jefferson	Rosalie C.
Jefferson C	Frankfort.
Jefferson.	S Humboldt.
Johnson A	Brewery A.
Jones	N 54th C.
Jordon A	Kinney A.
Joseph A	N Ridgeway A.
Joseph	38th P.
Joseph	Stark.
Judd	W 12th P.
Junction A	W 103d P.
Juniata A	W Pensacola A.

K

Kane.	W Cornelia.
Karl Mark C	Columbia.
Kedzie C	N Troy.
Keeney A	N 42d A.
Kellogg A.	S 43d C.
Kemper	Glenlake A.
Kenwood A	W Eddy.
Kenwood P.	45th P.
Kerneg	S Hamlin A.
Kidder	75th P.
Kimball	W 102d.
Kingston A	Manistee A.
Kingston A	Hoxie A.
Kinney A	Cornell A.
Kleeman A	Marquette A.
Koenig A.	N Humboldt.
Kramer	W 13th.
Kruse A	S Maplewood A.

L

Former Name.	Present Name.
Lake A	Albion A.
Larchmont A	Dakin A.
Laughton	W 24th.
Laurel A	N Washtenaw A.
Laurel	S Robey.
Laurel	W 101st P.
Laurel	S Morgan.
Layton	W 44th P.
Leipzig	N Irving A.
Leggate	S Francisco A.
Levant A.	Bennett A.
Levy A	N 55th C.
Lewis A	N 57th C.
Lewis.	N 54th A.
Lexington	Schubert A.
Leyden.	N 56th C.
Liberty	S Springfield A.
Lill	W Montana.
Lilla	Harvard.
Lincoln A	N Springfield A.
Lincoln A	Leyden A.
Lincoln A	Merrill A.
Lincoln A	Newgart A.
Lincoln (N)	N Wood.
Linden A	Avondale A.
Linden A	N 49th A.
Linden A	Monroe A.
Linden A	Lily A.
Linden A	N Fairfield A.
Linden P	Church.
Linden.	W Belden A.
Linden A	Magnolia A.
Linwood P	Cornelia.
Lisle	W 21st.
Livingston A	Luella A.
Livingston A	W 67th P.
Locust A	S Sawyer A.
Locust	W 102d P.
Locust	W 77th P.
Locust	Logan.
Logan	W 48th P.
Logan	Hood A.
Logan	Crowell.
Lombard A	N 47th A.
Loring A	Ridgeland A.
Lundy's Lane	S Seeley A.
Lunn C	W 12th P.
Lutz A	Pensacola A.
Lydiard	N 51st C.
Lyford	Moffatt.

M

Madison C	Rossano.
Madison	W Leland A.
Madsen.	Otto.
Mago	N 47th C.
Mailer	Lexington.
Main	Throop.
Manchester A	W 70th P.
Maple A	Turner A.
Maple A.	Perry A.
Maple P	Frankfort.
Maple	Malta.
Maple	W Berwyn A.
Maple	Myrick.
Maple	W 60th P.
Maple	N 71st.
Mara A.	N Hamilton A.
Margaret P	S Springfield A.
Margaret	Solon.
Margaret P.	Birchwood A.
Marianna, W.	Schubert A.
Marlin P	Beach A.
Mark	W Roscoe.

Former Name.	Present Name.
Mark	W 19th P.
Market	134th P.
Market	E Ravenswood Pk
Market (N)	Orleans.
Marshall	Wallace.
Marlborough A.	W 68th P.
Martin	W 24th P.
Marton C.	W Eddy.
Marvin P.	S 43d C.
Marvin A.	W 105th P.
Maryland A.	Jackson A.
Mason A.	Schubert A.
Matteson A.	Kingston A.
Matteson	W 47th P.
May	Mildred A.
May	Phillips A.
May	N Harding A.
Mayfair	Cuyler A.
Maynard A.	Higgins A.
McAlpine	S Claremont A.
McAuley	N 41st C.
McChesney A.	Rhodes A.
McClay A.	S Hamlin A.
McElroy	Cortez.
McFarlane A	Cregier A.
McKibben A.	S Humboldt.
McLennan	W 46th P.
McLeod A.	S Washtenaw A.
McMaster.	W Eddy.
McMullen C	W 19th P.
Mead A.	N Sawyer A.
Meadow Lane	N Hermitage A.
Meaghan.	32d P.
Meagher	15th P.
Medora	S 42d C.
Mentmore A.	W Belden A.
Merian	S Troy.
Meridian A.	Walden Parkway.
Michael A.	Beverley C.
Michigan A.	Monitor A.
Michigan C.	Curtis A.
Michigan	N Kimball A.
Mill.	32d P.
Miltimore A.	N Harding A.
Minneola P.	W 96th P.
Minon A.	W 104th.
Mitchell A.	N Albany A.
Mitchell	W Eastwood A.
Modena	S 45th A.
Monroe	W Pensacola A.
Montana	W Dunning.
Mont Clare	N 68th C.
Montgomery P	W 102d P.
Moore P	S Harding A.
Moore,	N 47th A.
Moore	W 23d.
Morgan P.	44th.
Morris	W 54th P.
Morris	Phillips A.
Mound	S May.
Mound A.	W 51st P.
Mountain A	S Oakley A.
Mowrey A	S Hamlin A.
Murray A.	N 49th A.
Myrtle	N 60th C.
Myrtle A.	42d A.
Myrtle A.	Minerva A.
Myrtle..	Morton.
Myrtle C.	W 100th.
Myrtle A.	N 51st C.
Myrtle A.	N Talman A.

N

Former Name.	Present Name.
Nassau	S Humboldt.
National A.	Alton A.
Nellie	W Waveland.
Nelson A	Hirsch.
Nelson	Warsaw A.
Nestledown A.	Kinney A.
Nevada.	W Wrightwood A.
Nevada.	Roscoe.
Newport A.	Stratford P.
Niagara	W 50th P.
Niagara	Rice.
Nicholls	N Whipple.
Ninth A.	Avenue F.
Nixon	Lowell C.
Norman A.	N Troy.
North A.	North Shore A.
North C.	Ainslie.
North	Winona.
Norwood A	Potomac A.
Notre Dame A.	Commercial A.
Nutt A.	Kimbark A.

O

Former Name.	Present Name.
Oak A.	Barton A.
Oak P.	Bissell.
Oak	S Winchester A
Oak	W Argyle.
Oak	N 63d C.
Oak	N 66th A.
Oak	N 68th C.
Oak	W 52d P.
Oak	W 75th P.
Oak	Cortez.
Oakland A.	N Maplewood A.
Oakland P.	Fremont.
Oak Park A.	N 68th A.
Oakwood A.	W 39th P.
Odell	W 98th P.
Ogden Front	Lincoln A.
Oglesby A.	S Carpenter.
Oglesby.	Hancock.
Oglesby A.	Kimbark A.
Oglesby A	Monroe A.
Olive C.	Janssen.
Omar A.	N Avers A.
Ontario	Christiana A.
Orchard A	S Oakley A.
Orchard,	N 62d A.
Orchard	44th P.
Oswell	La Salle.
Otto, W.	Henderson A
Oviatt P	McLean A.
Owasco	Gladys A.
Oxford C.	38th P.

P

Former Name.	Present Name.
Pacific A.	W 64th P.
Pacific A.	Burhans A.
Page (S)	S Hermitage A.
Palifax C	N Irving A.
Palisade	W 61st P.
Palatine	W 13th P.
Palm A.	W 66th P.
Palmer.	N Winchester A.
Park A..	N 43d A.
Park A.	S 43d C.
Park A.	Pine Grove A.
Park A.	Christiana A.
Park A.	Parkhurst A.
Park A.	N Artesian A.
Park C.	Panama.
Park P...	W 100th P.
Park.	W 60th P.
Park End A.	Langley A.
Parker A.	N 43d C.

Former Name.	Present Name.
Parmalee	W 23d P.
Parnell A	Houston A.
Paulina (N)	N Marshfield A.
Paxton A	N 59th C.
Pearl	W 97th.
Pearl	Medill A.
Pearl	S Ridgeway A.
Pearl	Janssen.
Pearl	W 25th P.
Pemberton A	Racine A.
Pennock B	W Wrightwood A.
Pennsylvania A	N 40th C.
Pennsylvania A	Palmer A.
Pensacola A	Reed P.
Pensacola A	Naslund P.
Perry	W Ainslie.
Perry A	N Maplewood A.
Perry A	La Salle.
Pershore A	Ridgeland A.
Pittsfield A	S Lawndale A.
Pnare A	S Mozart.
Phillips A	Buffalo A.
Phillips A	W Cuyler A.
Phillips A	Bensley A.
Phinney A (N)	Christiana A.
Phinney A (S)	Turner A.
Pier	38th.
Pierce	W 81st P.
Pierce	W 56th P.
Pine A	W 65th P.
Pine A	N 54th C.
Pine	S Hoyne A.
Pine	Hayes.
Pine	W Byron.
Pine	W 76th P.
Pine	Farragut A.
Pine	Pingree.
Pine	Lincoln Pk B.
Pleasant A	Dickens A.
Pleasant A	N Lincoln.
Pleasant P	S 51st C.
Pleasant P	Kosciusko.
Pleasant	N Sawyer A.
Polland	N 59th A.
Poplar	Pippin.
Portland A	Rice.
Portland A	Princeton A.
Powell A	Oglesby A.
Prairie A	N 58th A.
Prairie A	Palatine A.
Pratt	Norwood Pk A.
Pratt P	Jackson P.
Prescott	W Belle Plaine A.
Prince A	LeMoyne.
Pridmore A	Bennett A.
Primrose A	N Winchester A.
Princeton	W Dunning.
Prospect A	Howard C.
Prospect	Humboldt A.
Pulaski	Berlin.
Pullman A	S Albany A.

R

Former Name.	Present Name.
Railroad A	W 46th.
Railway	W RavenswoodPk
Randolph A	N Lawndale A.
Randolph	West End A.
Ray	29th P.
Raymond	W 101st P.
Reade A	Houston A.
Reaper	N Lincoln.
Rebecca	W Giddings.
Rebecca	W 15th P.
Reece A	N Harding A.
Reed	N 68th C.
Reid	W Berteau A.
Rigdon	W Sunnyside A.
Regina	Emerald A.
Republic A	Bellevue A.
Reynolds A	Muskegon A.
Reynolds A	Seipp A.
Rice P	S Irving A.
Richardson A	Emerald A.
Richmond A	S 44th A.
Richmond A	N Humboldt.
Richmond	N Mozart.
Ridge	W 106th.
Ridgeland	N 63d A.
Ridgeland A	N 64th A.
Rhodes A	Cortland.
River	Brant.
River	Raven.
Rhoads A	Lexington A.
Riverdale A	Vernon A.
Roberts	Avondale A.
Robertson A	63d P.
Robinson A	N 52d A.
Rome A	Ainslie.
Rosalind P	W 95th P.
Rosebud A	Winnebago A.
Rosenmerkel	W 57th P.
Ross A	55th P.
Ross	S 45th C.
Rowley	W 101st P.
Rubens A	Perry.
Rudolph	N Hamilton A.
Rumsey	N Marshfield A.
Rupp A	Central A.
Russell A	Superior A.
Russell	76th P.
Rutherford A	N 68th A.
Rutter	5th A.

S

Former Name.	Present Name.
Sackett A	S Artesian A.
Sampson A	N 50th A.
Samuel	N Hermitage A.
Sanger	Lowe A
Saratoga	W Wrightwood A.
Sawyer A	117th P.
Sayre A	N 70th A.
Schell A	Ingleside A.
School	S Elizabeth.
School C	Wabash A.
Schorling	W 79th P.
Schuettler	W Bernice A.
Schuetzen	W Roscoe.
Schuler	W 102d P.
Schultz	W 101st P.
Scoville A	Luella A.
Second A	Avenue N.
Second	N 70th C.
Selwyn A	N 42d C.
Selwyn A	S 43d A.
Sennott P	W 91st P.
Seress	110th P.
Seventh A	Avenue H.
Seventy-second P	Kenwood T.
Seventy-sixth P	Patzack A
Seymour A	Central A.
Sheffield A	Sheridan R.
Sheldon A	N 44th A.
Sheldon	Janssen.
Shergold C	75th P.
Sheridan A	N Sawyer A.
Sheridan A	N Spaulding A.
Sheridan A	Kimbark A.
Sheridan A	Marquette A.
Sheridan A	Muskegon A.
Sheridan A	S Whipple.

Former Name.	Present Name.
Sheridan P.	20th P.
Sherman A.	N 43d C.
Sherman A.	N 48th C.
Sherman A	W 79th P.
Sherman.	Lowe A.
Sherman A.	N 49th C.
Shields A.	Harvard A.
Shober	N Irving A.
Short.	Clayton C.
Sidney C	Pine Grove A.
Silverman A	N 49th C
Sixth A.	Avenue J.
Sixty-fourth (N)	Seminole A.
Sixty-second P, W	Englewood A
Sixty-third (N)	W Bryn Mawr A.
Simms A	N 50th C.
Sioux A.	S Mozart.
Slater A	108th P.
Slocum	W Cornelia
Smith A.	36th P
Snell.	N Ada.
Snow	W Fullerton.
Sobieski	N Seeley A.
South Chicago A	Erie A.
South C	Somerset A.
South	Winnemac A.
South A.	W Bryn Mawr A.
South Park C	Washington A
Stanwood A	114th P.
State	Sanford
State	Chase A.
St. Charles A.	N 41st C.
St. Elmo	Newport A.
St. Hedwigs	N Hamilton A.
St. James	47th A. N.
St. Johns A.	Monticello A.
Stearns.	29th.
Stella A	Seminary A.
Stevens.	S Mozart.
Stewart A.	N 46th C.
Stone A.	W 47th P.
Storms A.	Jackson A.
Spears A.	S Mozart.
Spencer A,	S Humboldt.
Spencer A.	Oglesby A.
Spring	26th P.
Springer A.	32d P.
Spruce	S Winchester A.
Spruce	W Dakin A.
Stearns.	29th.
Steele	N 55th A.
Stewart A	N 46th C.
Strahorn.	Crystal.
Summers A.	N Harding A.
Summer	Saginaw A.
Summit A	N Claremont A.
Sumner.	Honore.
Superior	Eberly A.
Swift	Wayne A.
Swift.	W 28th.

T

Former Name.	Present Name.
Tell	W 117th P.
Temple	W 95th P.
Theodosia A.	W Leland A.
The Strand.	Avenue O.
Third	N 70th A.
Third A	Avenue M.
Tenth A	Avenue E.
Thirty-second C.	32d.
Thirty-third P(N)	Hayes.
Thirty-fourth (N)	Schubert A
Thirty-fourth (N)	Parker A.
Thirty-fifth P.	Bryant A.
Thomas A	N Sacramento A.
Thompson A	Ridgeway A, S.
Thompson	LeMoyne.
Thorndike A.	Potomac A.
Towner	W Polk.
Tracy	Shields A.
Tremont A.	S Talman A.
Truro	Carlisle P.
Turner.	Bradley P.
Tuttle A.	Ainslie.
Twelfth P (W)	Washburne.
Twelfth A	Avenue C.
Twenty-eighth (W)	27th.
Tyson A	N Seeley A.

U

Former Name.	Present Name.
Upland.	126th P.
Ullman.	S Center A.
Underwood A	S Francisco A.
Union	110th P.
University P.	34th P.
Utica	S Whipple.
Utitz A.	N 71st C.

V

Former Name.	Present Name.
Vail	S Irving A.
Van Buren	Hutchinson.
Vannatta A.	N 44th C.
Van Horn	W 18th P.
Van Osdell.	W 49th P.
Vermont A.	S Winchester A.
Vernon A	44th C.
Vernon Park P.	Oregon A.
Victor	Victoria.
Victyria A.	Euclid A.
Vine A.	N 69th A.
Vine (E)	Crescent A.
Vine (W)	Crescent A.

W

Former Name.	Present Name.
Wabash A.	Warwick A.
Wabash	W 74th P.
Walnut.	S Lincoln.
Walnut.	W 102d.
Walnut.	N 67th A.
Walnut.	St. Paul A.
Walnut.	Hayford.
Walnut.	W 54th P.
Walnut.	Berwyn A.
Walnut.	112th P.
Walnut A	N 55th A.
Walsh C	W 20th P.
Wallace A.	N Albany A.
Wallace	Haddon A.
Ward A.	S Artesian A.
Ward C	W 20th P.
Washburn.	W 72d P.
Washington A.	Winona.
Washington A.	Winona A.
Washington A.	Jefferson A.
Washington A	N 43d C.
Washington A.	N 69th A.
Washington A.	N 72d A.
Washington A.	S Sacramento A.
Washington	LaSalle.
Washington A.	Washburne.
Washington	W Wilson A.
Washington	West End A.
Washington A (W).	Longwood A.
Washington Pk A.	N 44th A.
Waubansia A.	Pine Grove A.

Former Name.	Present Name.
Weage	Hirsch.
Webb A	S Spaulding A.
Webber A	Lakewood A.
Weber A	Thome A.
Webster	W Grace.
Webster	Winnemac A.
Webster A	Winnemac A.
Webster A	Princeton A.
Weddell	W 73d P.
Weld	Gunnison.
Wendell A	Manistee A.
Werder	Crystal.
Wesson	Gault C.
West	N 55th C.
Westminster A	S 41st A.
Wharton A	Ingleside A.
Wheaton	Haddon A.
Whipple, N	Basil A.
Whitehouse P	30th.
Wilbur A	S Hamilton A.
Will	S 44th C.
Willett A	Paxton A.
William	W Catalpa A.
William	N 51st A.
William	Parnell A.
William A	Potomac A.
Williams	S Lawndale A.
Williams	37th P.
Willis	Cullom. W.
Willow	Wrightwood A.
Willow	N 54th A.
Wilmot A	N 48th C.
Wilmot A	Willet C.
Wilson	W 13th.

Former Name.	Present Name.
Windett A	Leland A.
Wingert	Myrtle A.
Wisconsin A	Mont Clare A.
Windsor	75th P.
Wisconsin A	N 45th A.
Wolcott	N Lincoln.
Wolcott	S Troy.
Wood	Ravenswood Pk.
Wood	113th P.
Wood	N 67th A.
Woodbine A	N 51st A.
Woodland A	W Grace.
Woodside	N Marshfield A
Work	S 41st C.
Worthen A.	S Troy.
Wright P.	W 118th P.
Wright	N Paulina.
Wright	N Hamilton A.
Wright	Butler.
Wyoming	Schubert A.

Y

Yorktown	S Irving A.
Young	Curtis A.
Young	119th P.

Z

Zion P	W 18th P.

TOWNSHIPS WITHIN CITY LIMITS.

West Town — Wards 7 to 19 and 28 North of Canal.

North Town — Wards 20 to 24.

South Town — Wards 1 to 6 and 28 South of Canal.

Jefferson — Ward 27.

Lake View — Wards 25 and 26 South of Devon Ave.

West Ridge — Wards 26 North of Devon Ave.

Rogers Park — Ward 25 North of Devon Ave.

Lake —Wards 29, 30 and 31 North of 87th St.

Calumet — 31 South of 87th St., and 34 West of State St.

Hyde Park —Wards 32, 33 and 34 East of State St.

Austin —Ward 35.

SUBURBAN TOWNS

Within City Limits		Within City Limits	
Avondale	26	Hegewisch	104
Andersonville	11	High Ridge	11
Argyle Park	12	Irving Park	16
Auburn Park	76	Irondale	95
Auburn Heights	74	Kelvin	25
Austin	31	Kensington	93
Brighton Park	48	Kenwood	61
Bridgeport	50	Jefferson	7
Bryn Mawr	70	Lane Park	20
Bowmanville	10	Longwood	82
Belleville	66	Linden Grove	67
Brainerd	83	Lawndale	47
Brookhaven	69	Maplewood	27
Buena Park	20	Morgan Park	90
Beverly Hill	82	Mayfair	16
Burnside	86	Mont Claire	22
Brookdale	69	Montrose	16
Brookline	77	Moreland	32
Calumet	87	Morrell Park	55
Calumet Heights	87	Normal Park	67
Cheltenham	80	Norwood Park	5
Clarkdale	72	Park Manor	68
Cragin	24	Parkside	69
Chicago Lawn	63	Pennock	25
Cleaverville	60	Pierce Park	78
Colehour	83	Pine Grove	21
Cornell	78	Placerdale	91
Dunning	13	Pullman	93
Dauphin Park	85	Pullman, West	92
Drexel Park	65	Ravenswood	19
Edgewood	75	Riverdale	100
Englewood	67	Rogers' Park	2
Edgebrook	7	Roseland	93
Egandale	61	Rose Park	18
Eggleston	76	South Chicago	88
Edgewater	7	South Englewood	84
Elsdon	64	South Lynne	65
Euclid Park	84	South Lyons	65
Fernwood	84	South Shore	80
Forest Glen	7	Sheridan Park	20
Forrestville	60	Stock Yards	58
Gano	92	Summerdale	11
Gross Park	19	Tremont Ridge	65
Galewood	23	Washington Heights	90
Garden City	104	Washington Heights, East	84
Garfield	25	West Auburn	75
Goose Island	36	Wildwood	100
Grayland	16	Windsor Park	80
Grand Crossing	78	Woodlawn	69
Holstein	28	West Ridge	1

City and Suburban Property
Acres :: Lots :: Houses

16 YEARS IN PRESENT LOCATION.
OUR EXPERIENCE ENABLES US TO OFFER
BUYER AND SELLER, LENDER AND BORROWER,
INTELLIGENT AND CONSCIENTIOUS SERVICE.

GEORGE F. KOESTER & HENRY G. ZANDER
REAL-ESTATE LOANS & INSURANCE
69 DEARBORN ST. PHONE CENTRAL 947

WE TRANSACT A GENERAL REAL ESTATE BUSINESS.
LOANS NEGOTIATED. FIRE INSURANCE PLACED.
RENTS COLLECTED. TAXES PAID. ESTATES MANAGED.
INTERESTS OF NON-RESIDENTS CAREFULLY SUBSERVED.
PERSONAL SUPERVISION IN ALL DEPARTMENTS.
YOUR BUSINESS IS SOLICITED.

WE TAKE ENTIRE CHARGE OF PROPERTY AND CAREFULLY PROTECT THE OWNER'S INTERESTS.

MAIN OFFICE **69 DEARBORN STREET** CORNER RANDOLPH

SUBURBAN BRANCH OFFICES:
IRVING PARK, GRAYLAND (Jefferson),
1935 NORTH PAULINA STREET,
CORNER CLYBOURN, WESTERN AND BELMONT AVENUES.

Continued N Page 106 114

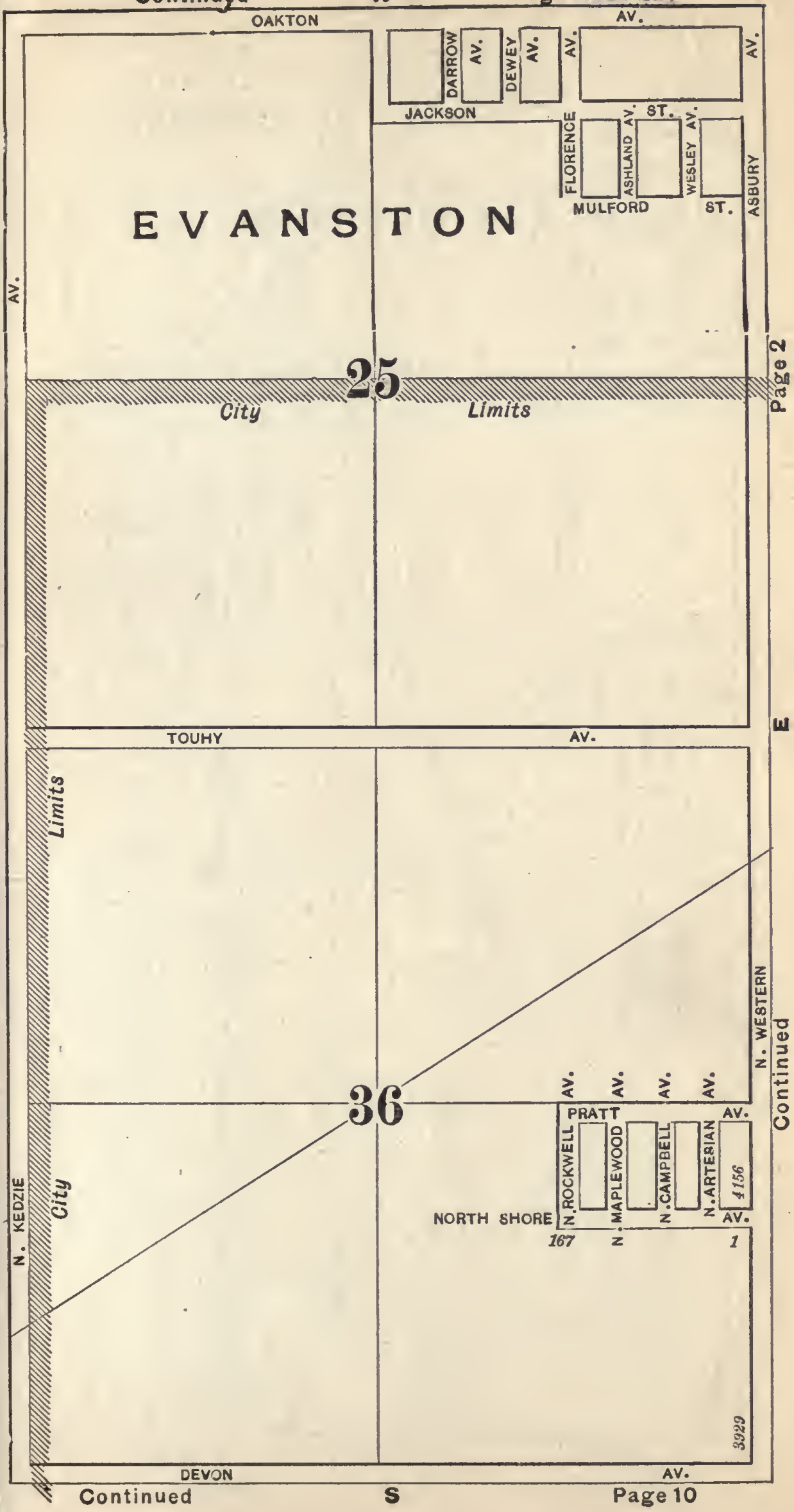

Continued S Page 10

Continued N Page 107 115

Page 1

W

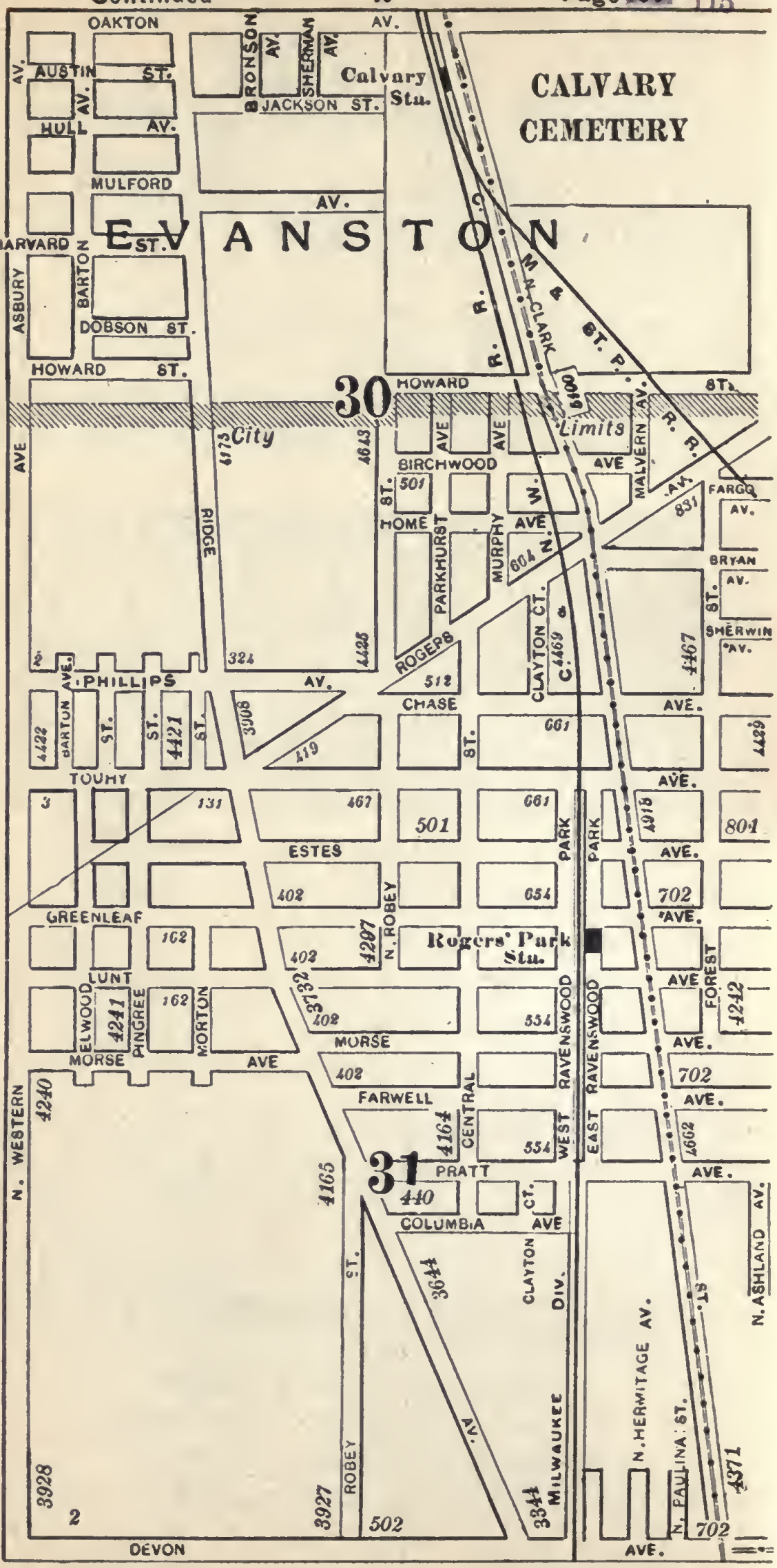

Continued

Continued S Page 11

Continued 8 Page 12

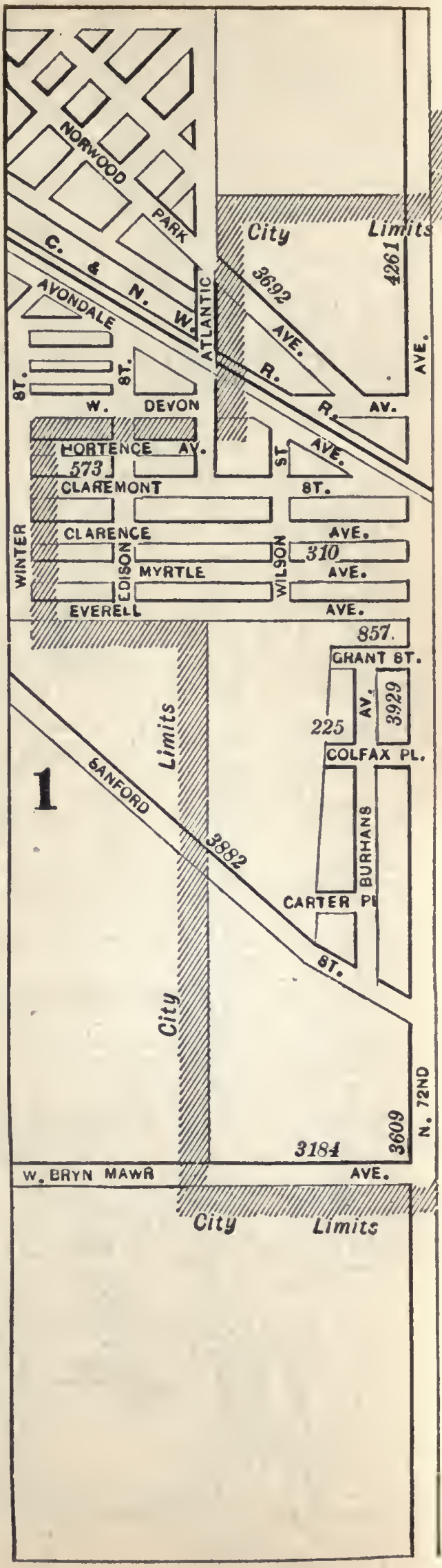
NORWOOD
PARK
C. & N. W. R. R.
AVONDALE AVE.
ATLANTIC
City Limits
3692
4261
AVE.
AVE.
AV.
ST.
ST.
W. DEVON
HORTENCE AV.
573
CLAREMONT ST.
CLARENCE AVE.
310
MYRTLE AVE.
EVERELL AVE.
WINTER
EDISON
WILSON
ST.
857.
GRANT ST.
AV.
3929
225
COLFAX PL.
Limits
1
SANFORD ST.
3882
BURHANS
CARTER PL.
City
N. 72ND
3609
3184
W. BRYN MAWR AVE.
City Limits

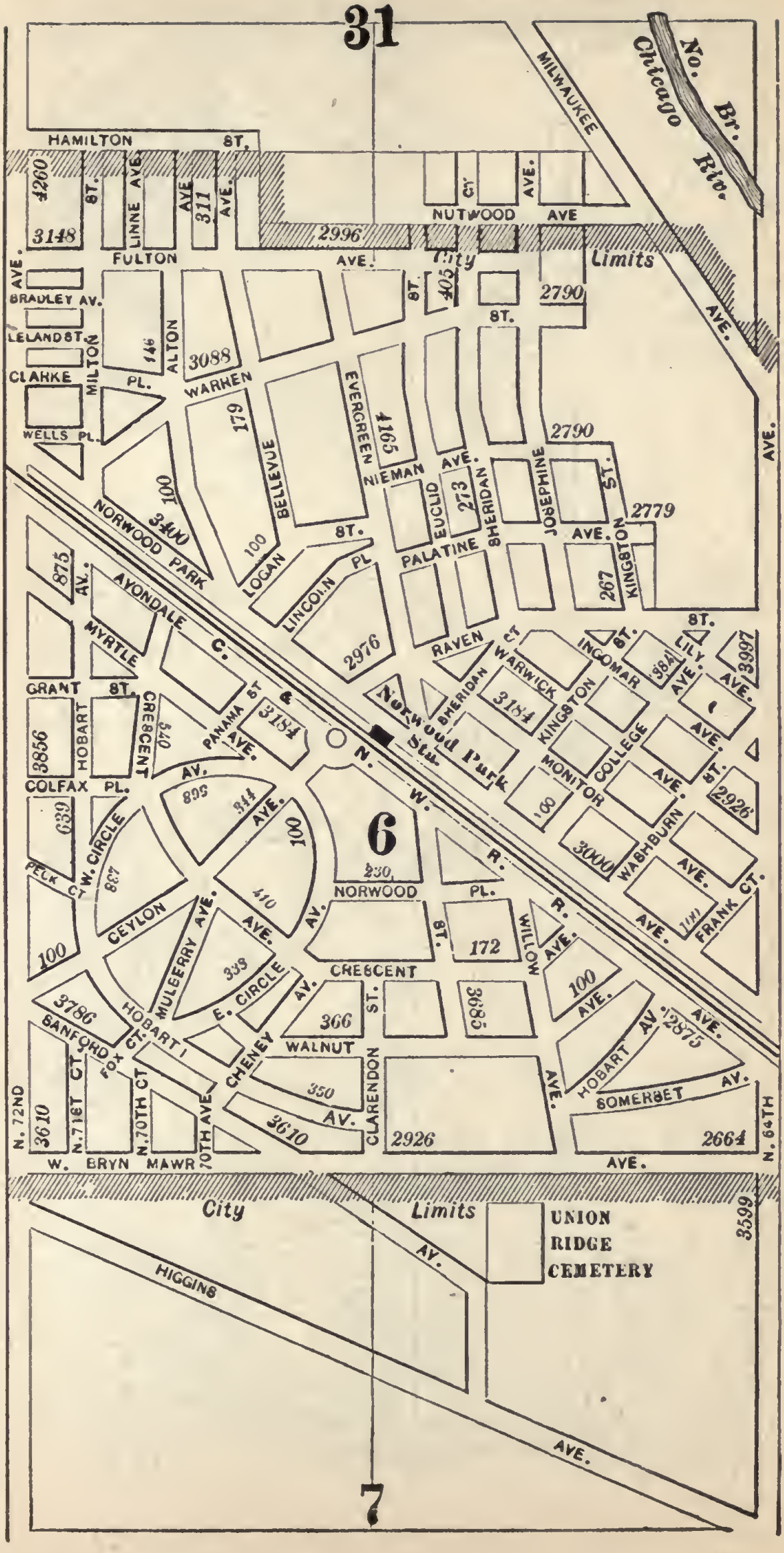

Continued E Page 6

Page 5 Continued
W

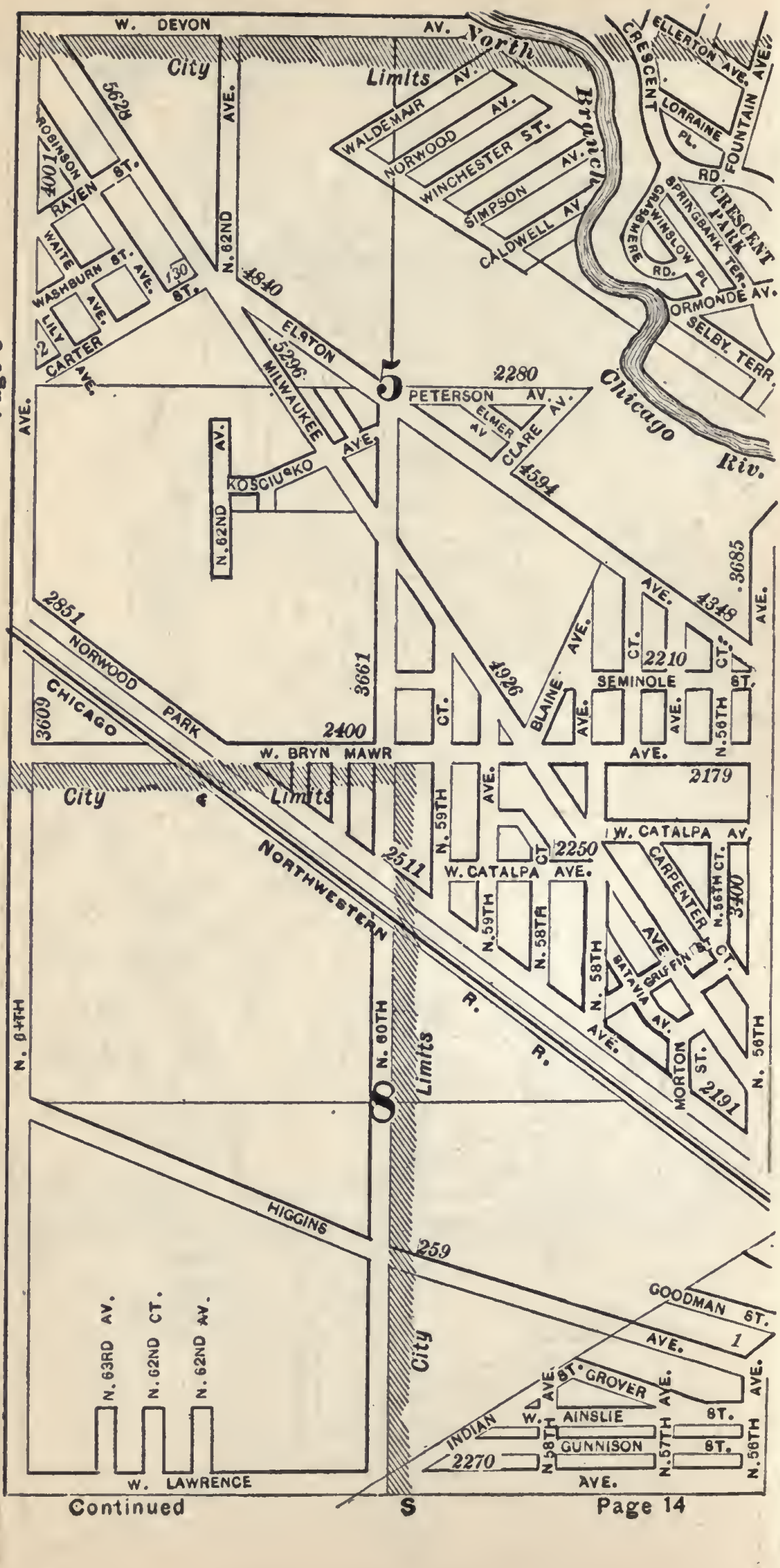

Continued S Page 14

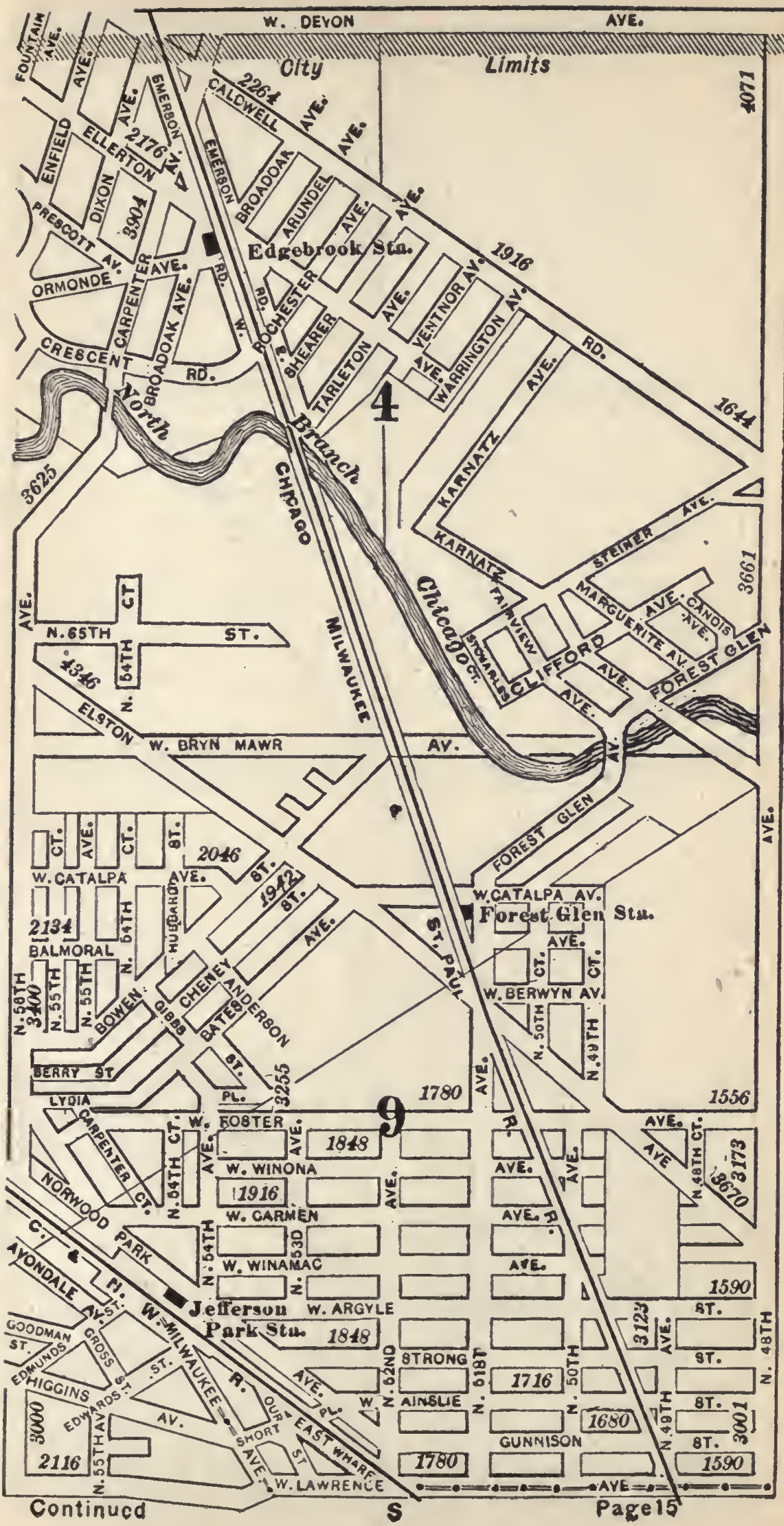

Page 8
E
Continued
Continued
S
Page 15

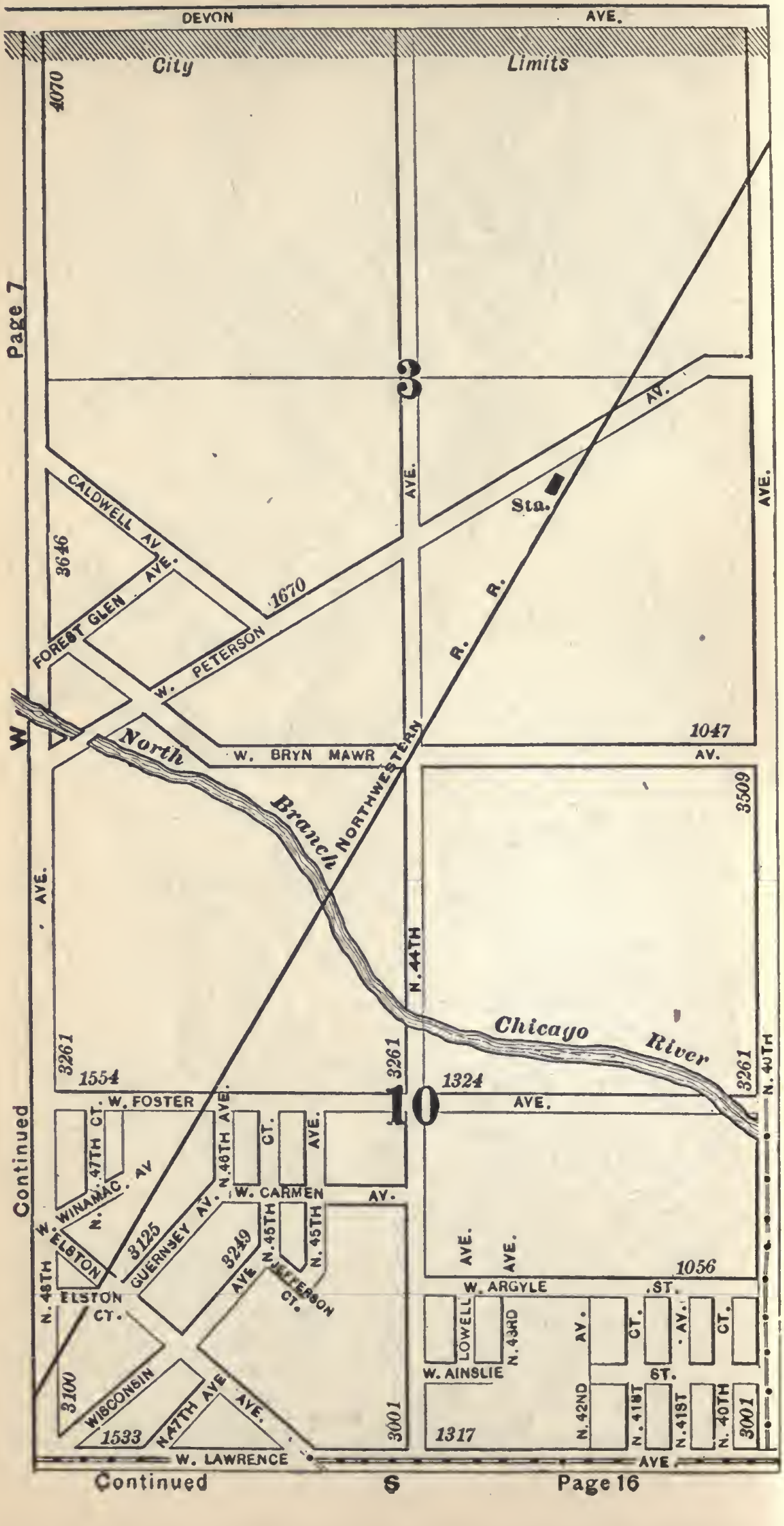
DEVON AVE.
City Limits
4070
Page 7
3
CALDWELL AV.
FOREST GLEN AVE.
3646
1670
W. PETERSON AV.
Sta.
R. R.
NORTHWESTERN
1047
W. BRYN MAWR AV.
North Branch
Chicago River
3509
AVE.
N. 44TH AVE.
3261
1554
3261
1324
3261
N. 40TH
W. FOSTER AVE.
10
N. 47TH CT.
N. 46TH AVE.
CT.
AVE.
W. WINAMAC AV
W. CARMEN AV.
W. ELSTON
3125
GUERNSEY AV.
3249 AVE
N. 45TH
N. 45TH
JEFFERSON CT.
N. 48TH
ELSTON CT.
3100
WISCONSIN
1533
N. 47TH AVE
AVE.
3001
W. ARGYLE ST.
1056
LOWELL
N. 43RD
W. AINSLIE ST.
N. 42ND AV.
CT.
N. 41ST
N. 41ST AV.
N. 40TH CT.
1317
3001
W. LAWRENCE AVE
Continued
Continued S Page 16

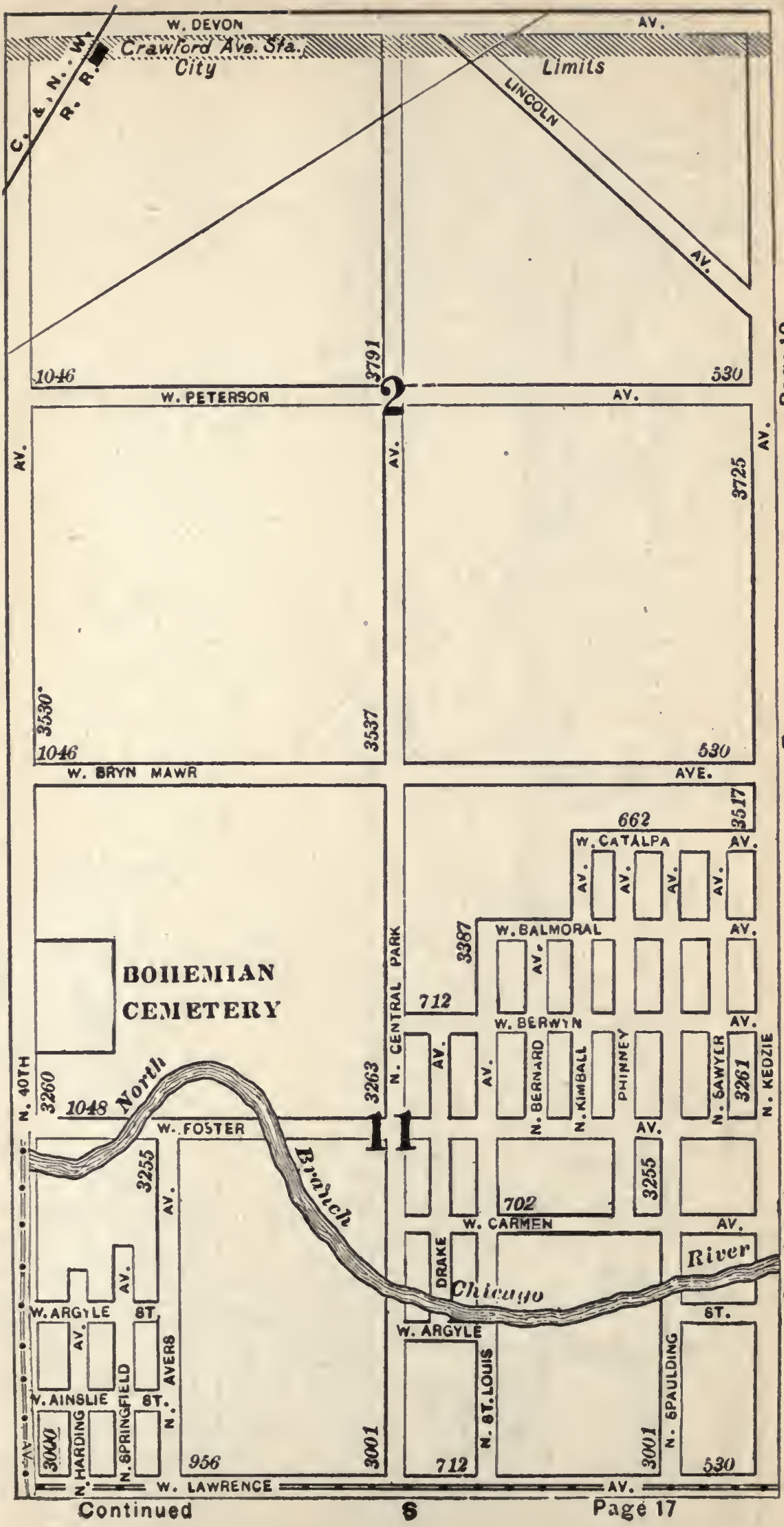
W. DEVON AV.
C. & N. W. R. R.
Crawford Ave. Sta.
City Limits
LINCOLN AV.
1046
3791
530
2
W. PETERSON AV.
AV.
AV.
3725
AV.
Page 10
3530
1046
3537
530
E
W. BRYN MAWR AVE.
3517
662
W. CATALPA AV.
AV.
AV.
AV.
AV.
W. BALMORAL AV.
3387
AV.
N. CENTRAL PARK AV.
BOHEMIAN CEMETERY
712
W. BERWYN AV.
AV.
AV.
N. BERNARD
N. KIMBALL
PHINNEY AV.
N. SAWYER
3261
N. KEDZIE
N. 40TH AV.
3260
1048
North Branch
3263
W. FOSTER
11
3255
AV.
3255
702
W. CARMEN AV.
River
Chicago
DRAKE
Continued
W. ARGYLE ST.
AV.
AV.
W. ARGYLE
ST.
N. AVERS
N. ST. LOUIS
N. SPAULDING
W. AINSLIE ST.
N. SPRINGFIELD
N. HARDING
3000
956
3001
712
3001
530
W. LAWRENCE AV.
Continued S Page 17

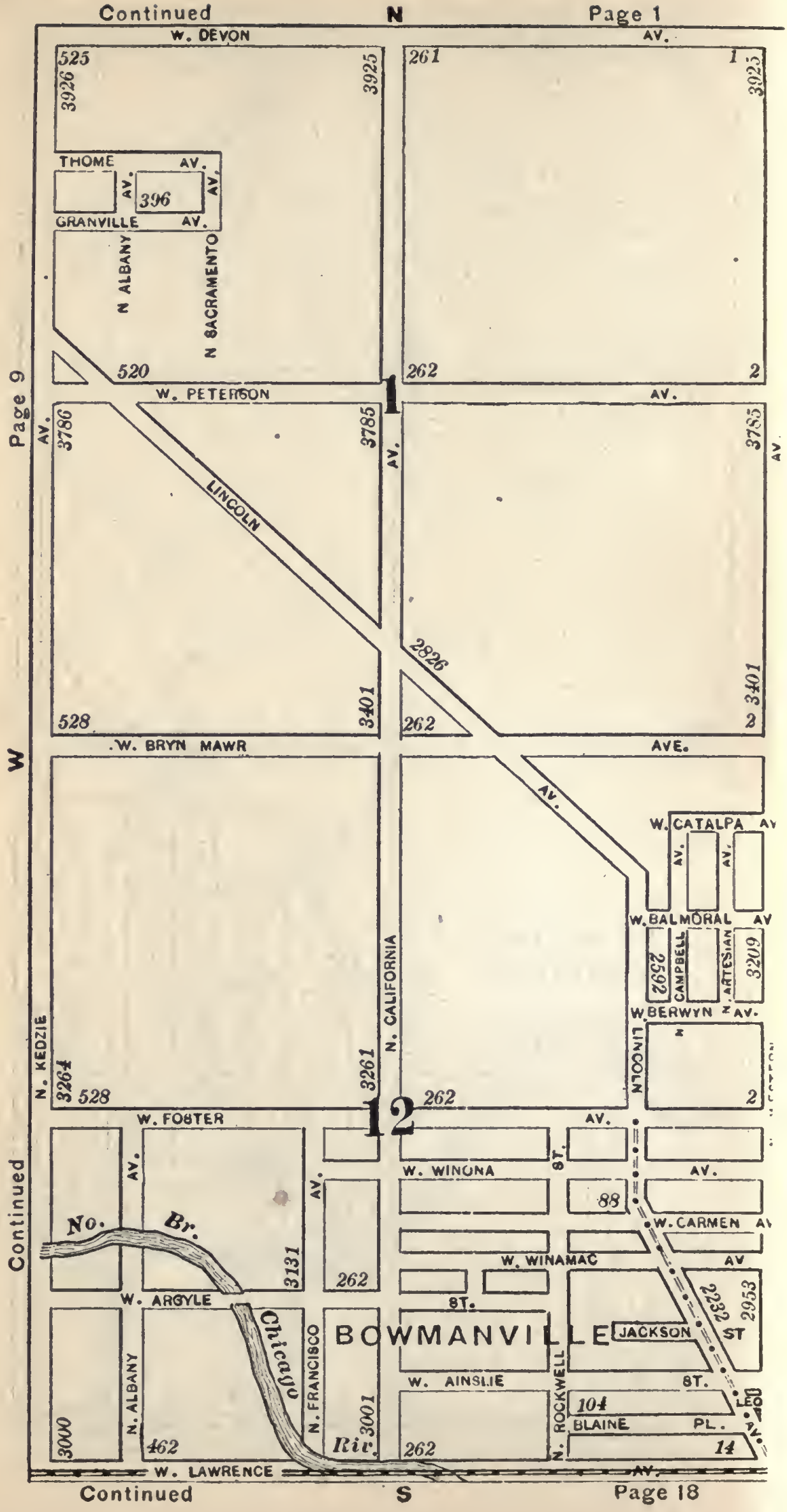
Continued
N
Page 1
W. DEVON
AV.
525
3926
3925
261
1
3925
THOME
AV.
AV.
396
AV.
GRANVILLE
AV.
N ALBANY
N SACRAMENTO
520
262
2
Page 9
W. PETERSON
AV.
1
AV.
3786
LINCOLN
3785
AV.
3785
AV.
2826
528
3401
262
3401
2
W
.W. BRYN MAWR
AVE.
AV.
W. CATALPA
AV
AV.
AV.
W. BALMORAL
AV
2592
CAMPBELL
ARTESIAN
3209
W. BERWYN
AV.
N. CALIFORNIA
LINCOLN
N. KEDZIE
3264
528
3261
12
262
2
W. FOSTER
AV.
AV.
ST.
W. WINONA
AV.
AV.
88
Continued
No.
Br.
W. CARMEN
W. WINAMAC
AV
3131
262
2232
2953
W. ARGYLE
ST.
Chicago
N. FRANCISCO
BOWMANVILLE
JACKSON
ST
N. ALBANY
W. AINSLIE
ST.
ROCKWELL
104
BLAINE
PL.
3000
462
3001
Rir.
262
N.
14
W. LAWRENCE
AV.
Continued
S
Page 18

Continued N Page 2

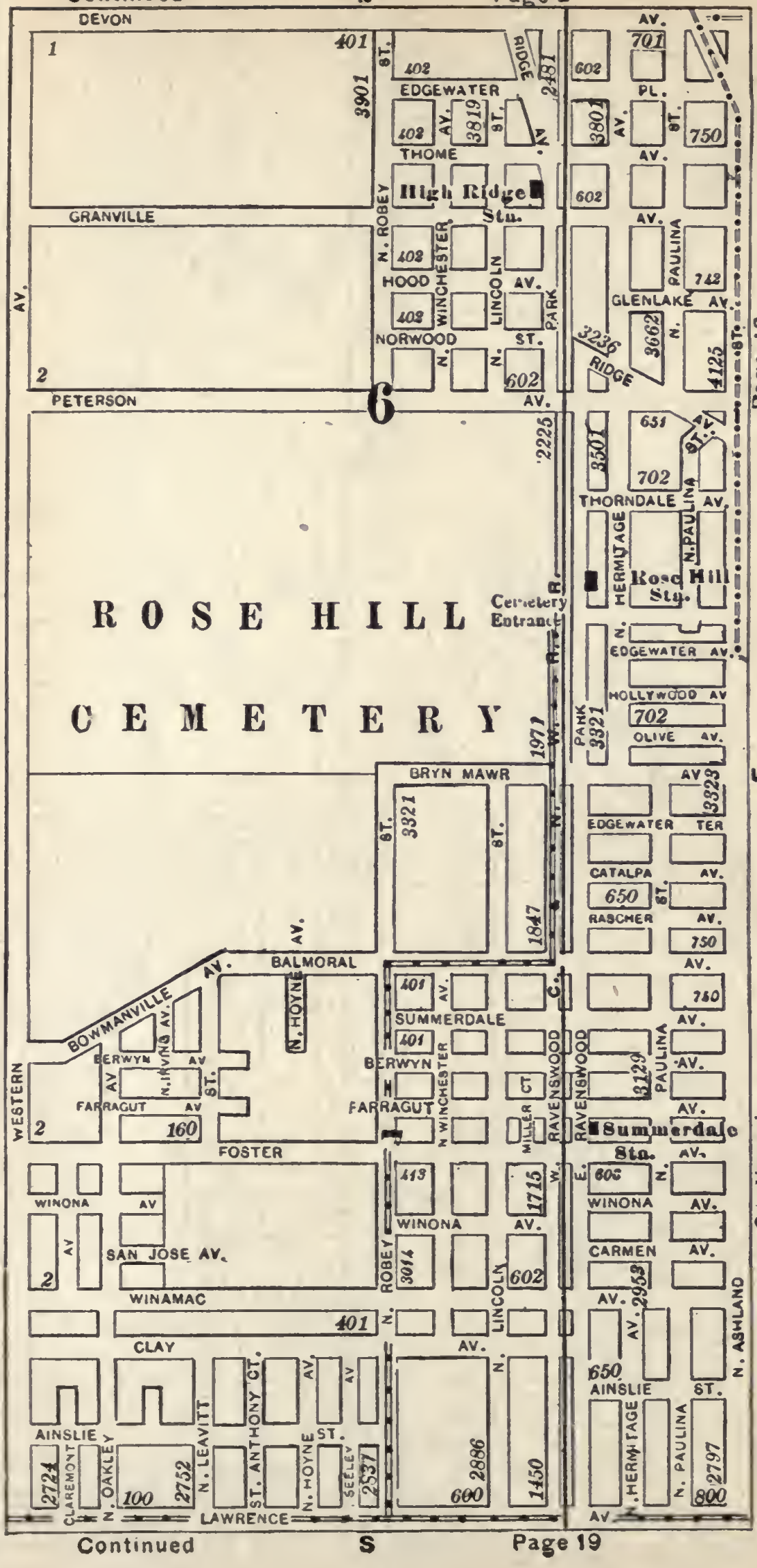

Page 12 E Continued

Continued S Page 19

Page 11
W
Continued

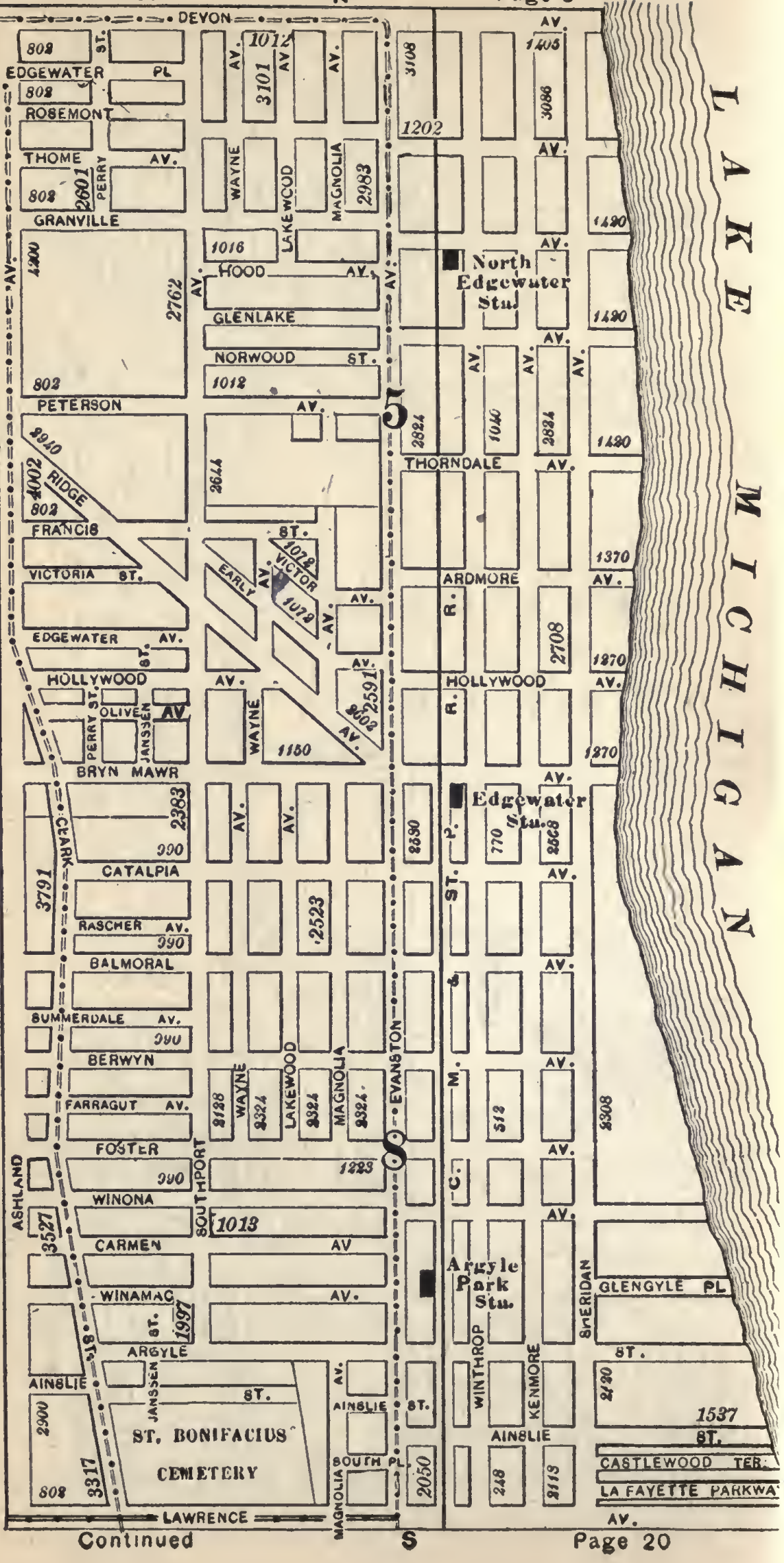

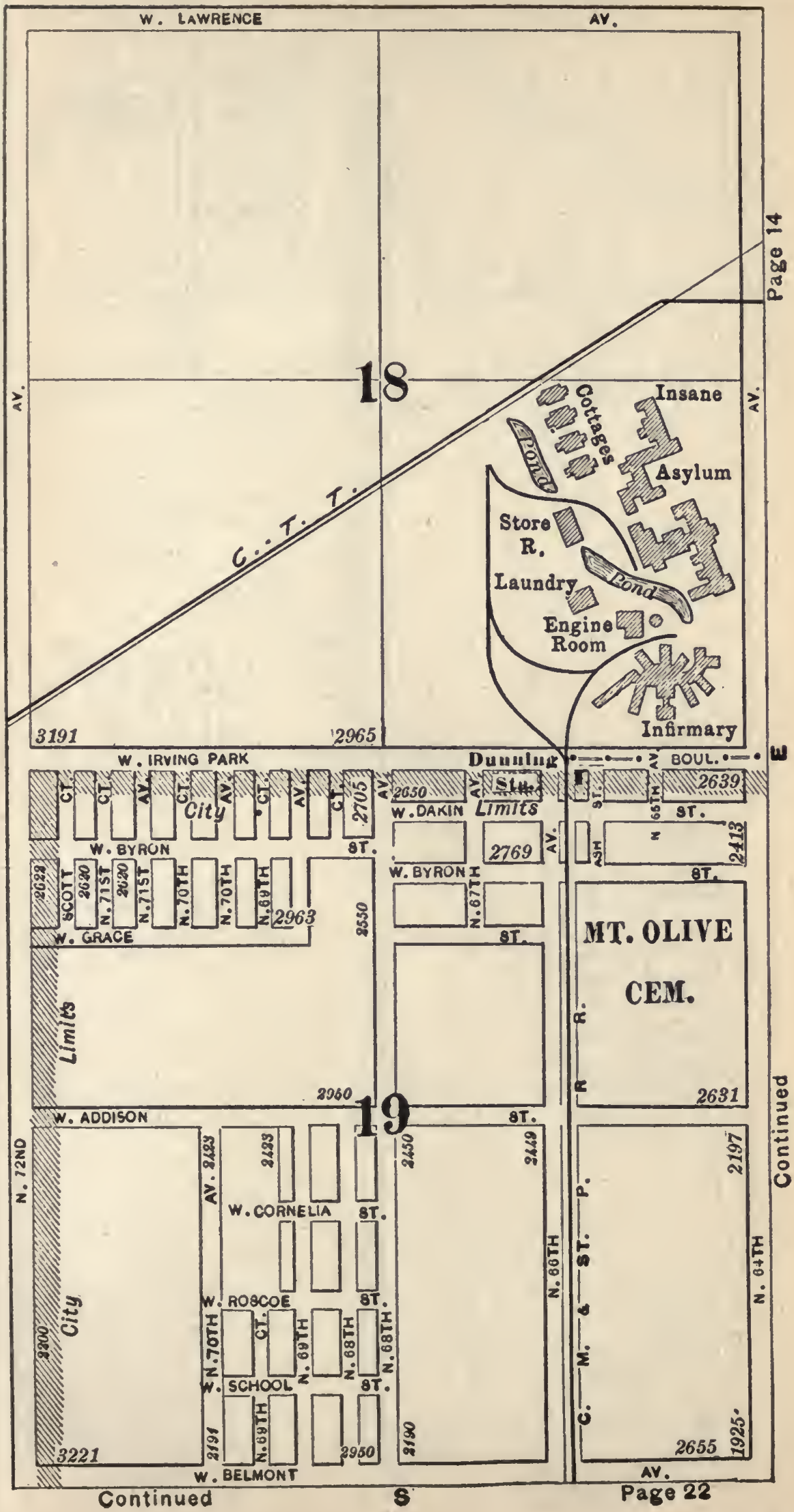

Continued S Page 22

Continued N Page 6

Page 13

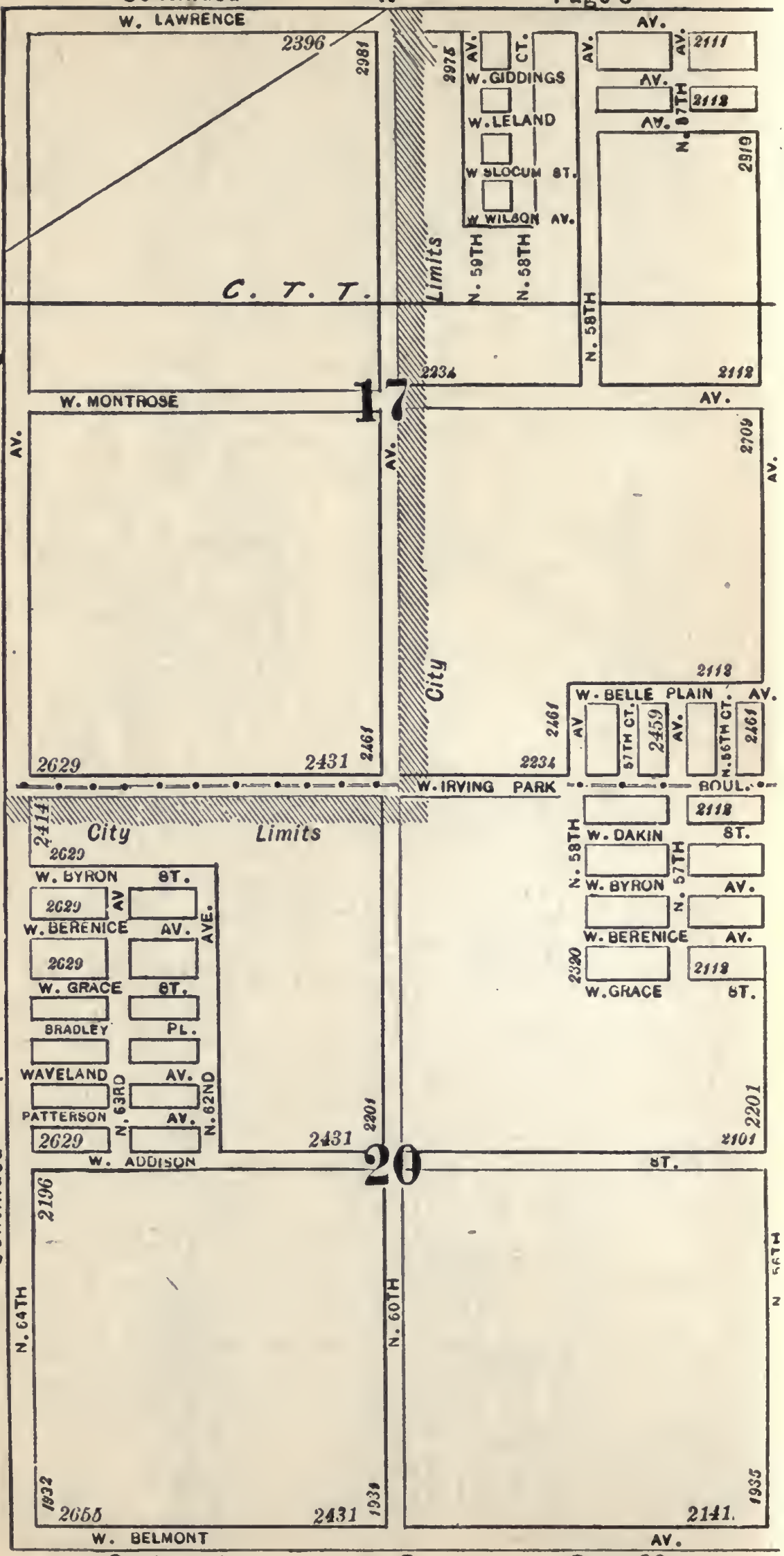

Continued W.

Continued S Page 23

Continued N Page 7

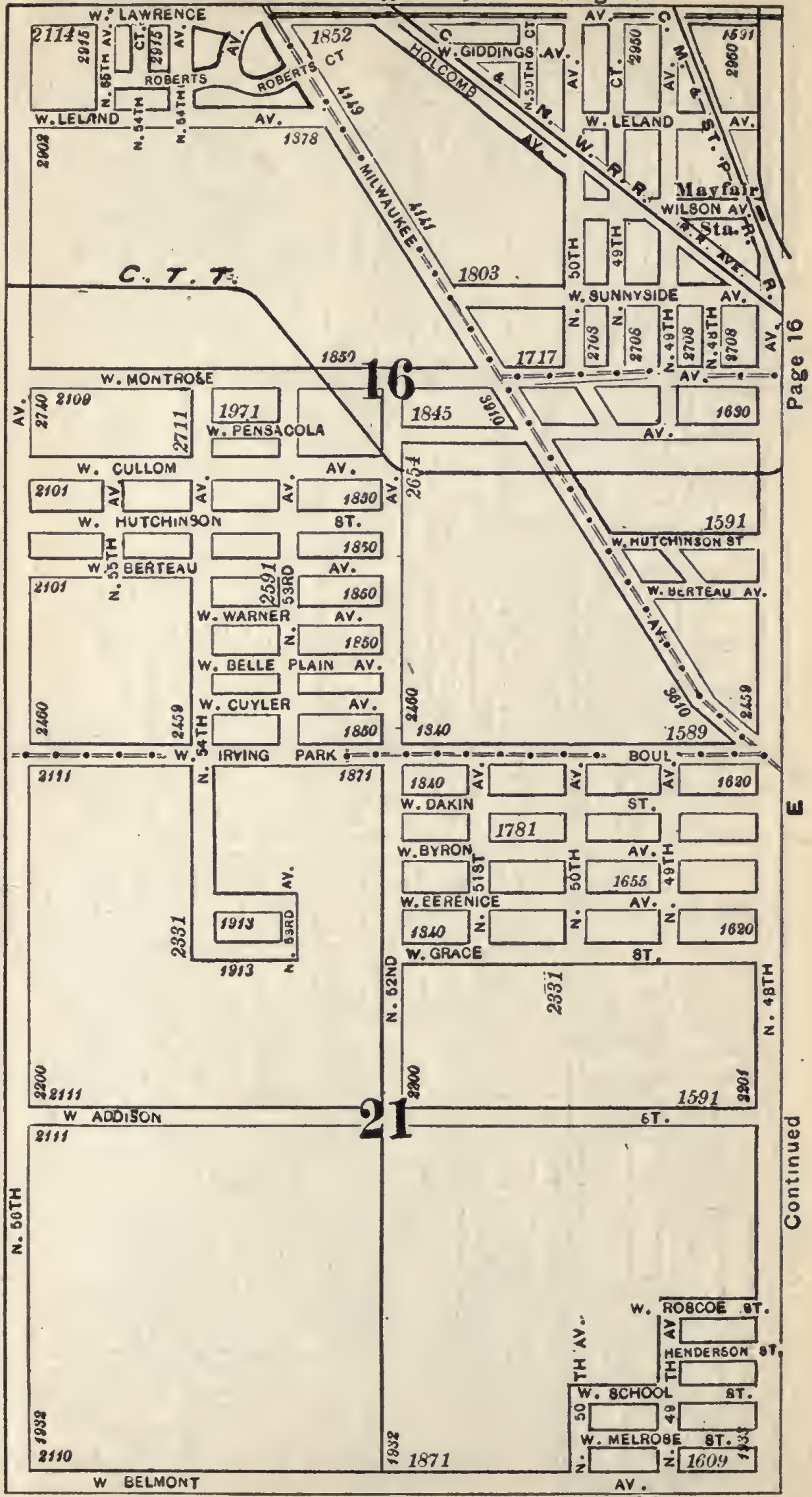

Continued S Page 24

Continued N Page 8

Page 15 W Continued

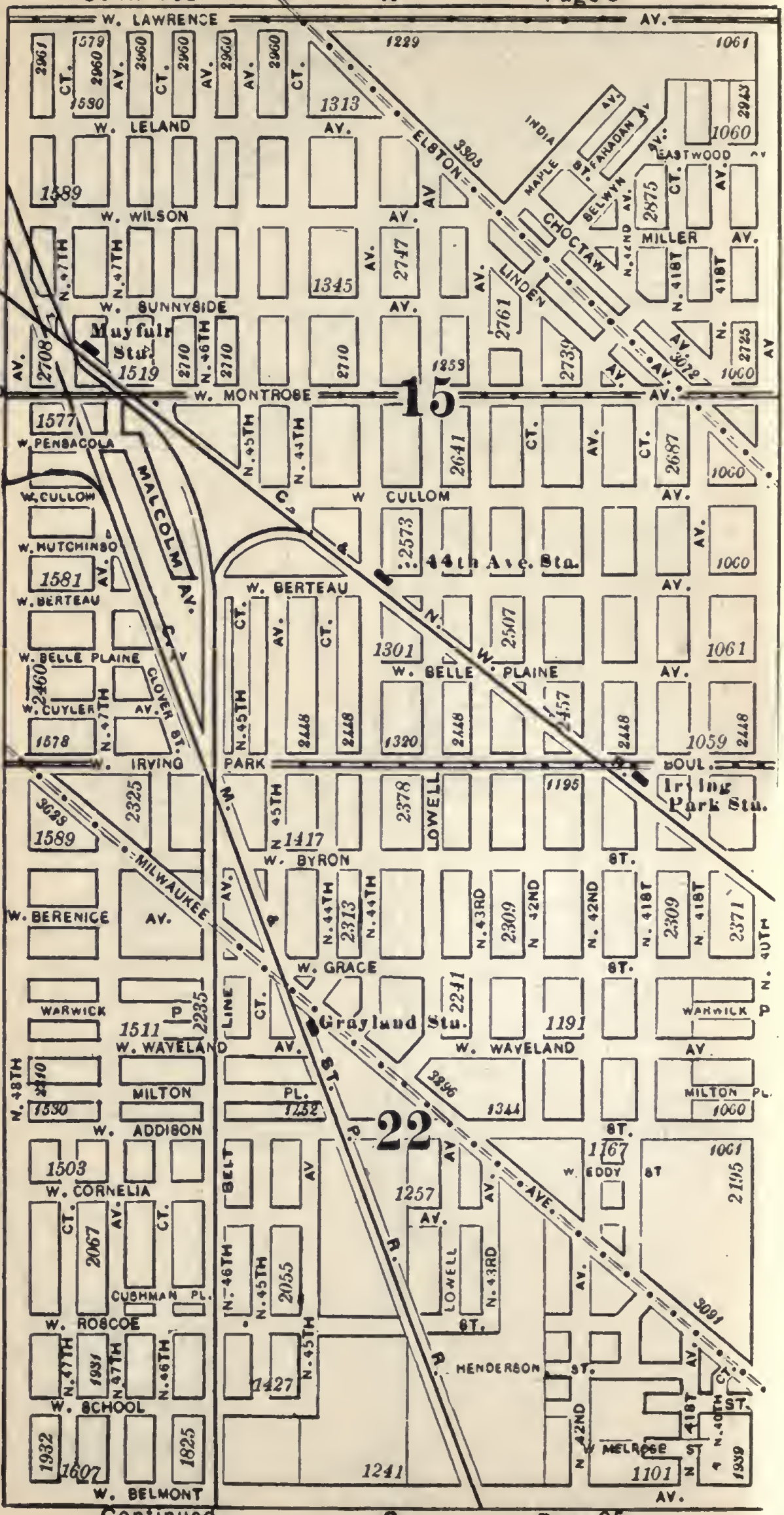

Continued S Page 25

Continued N Page 9

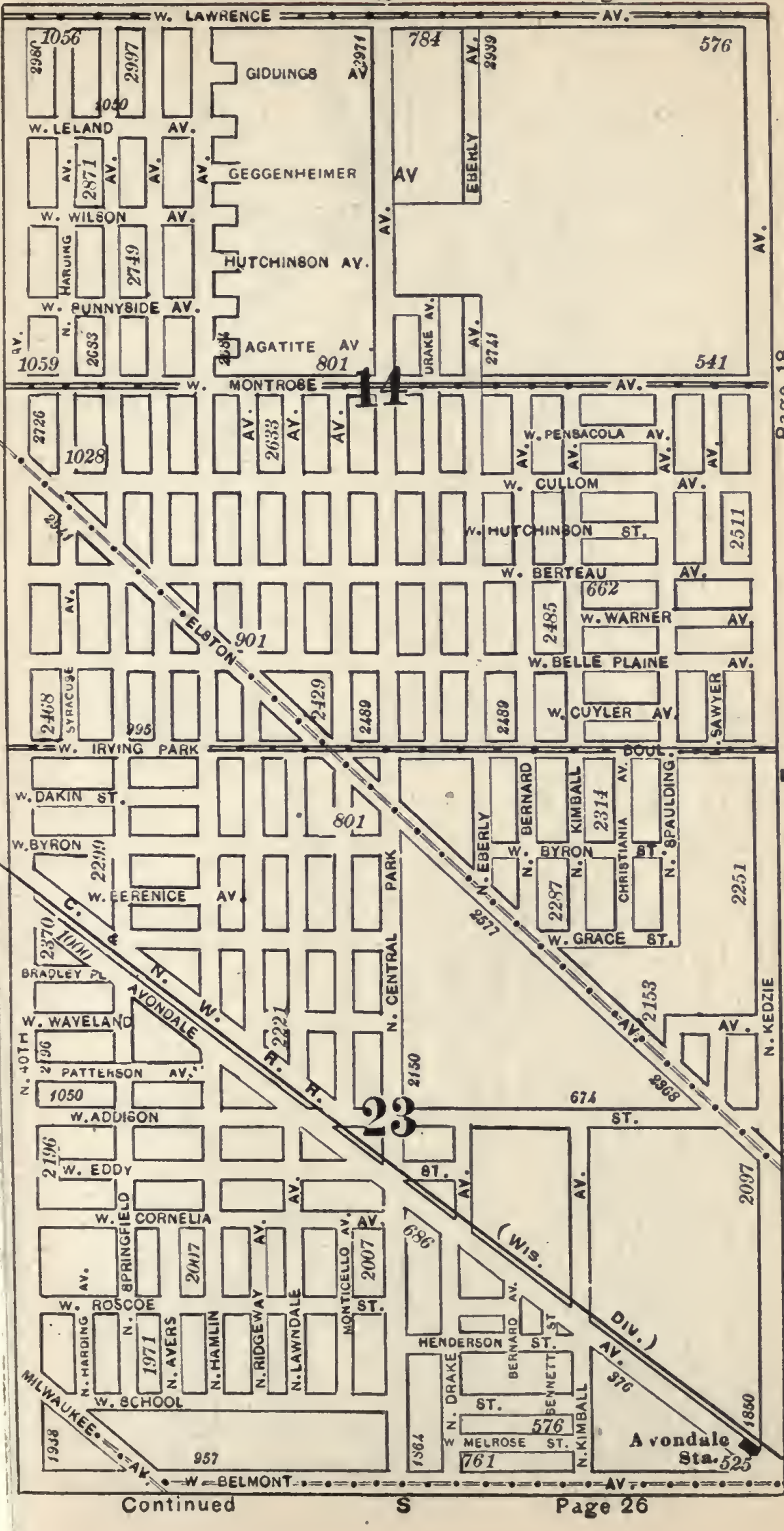

Page 18

E

Continued

Continued S Page 26

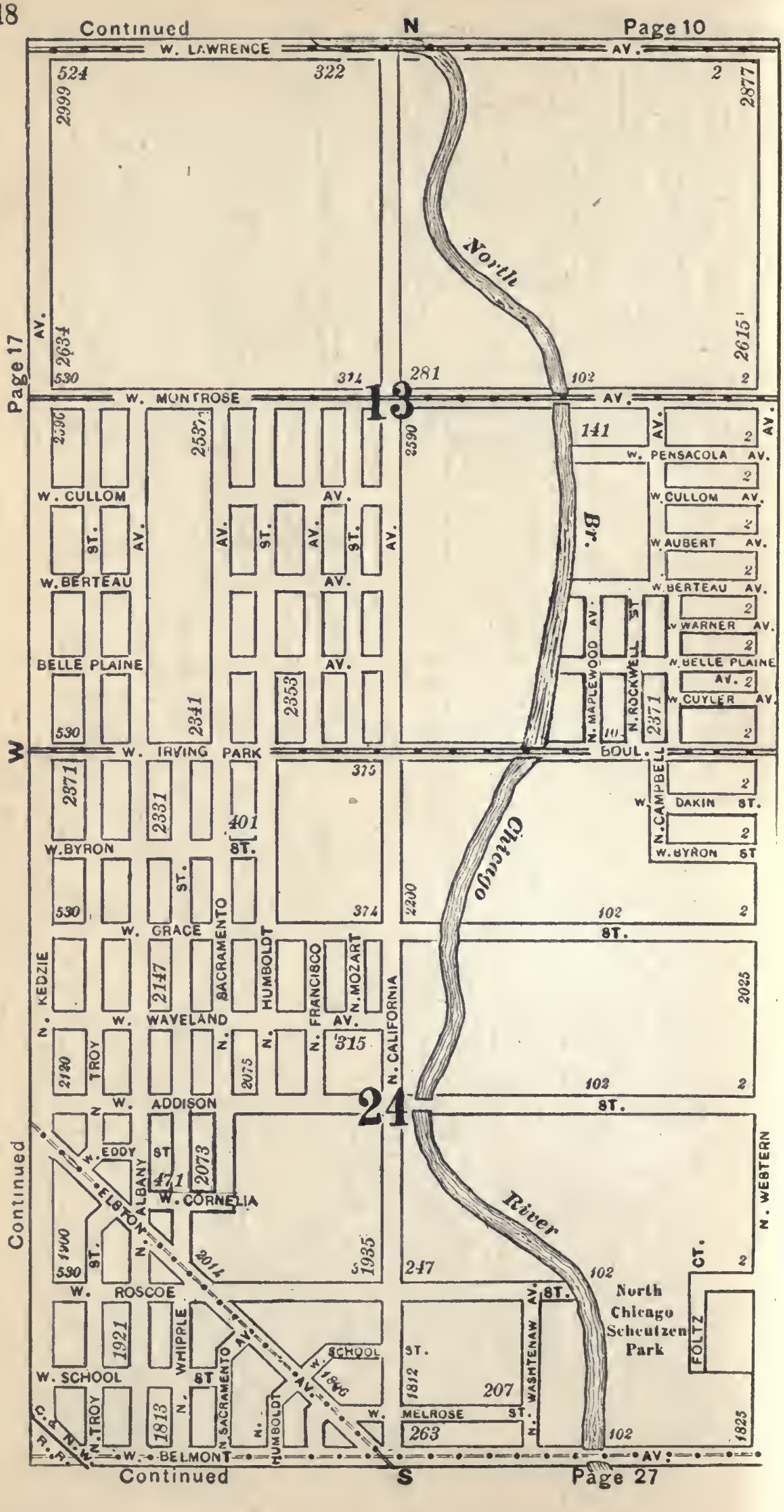
Continued
N
Page 10
W. LAWRENCE AV.
North
Br.
Chicago
River
Page 17
W. MONTROSE AV.
13
W. PENSACOLA AV.
W. CULLOM AV.
W. AUBERT AV.
W. BERTEAU AV.
W. WARNER AV.
BELLE PLAINE AV.
N. BELLE PLAINE AV.
W. CUYLER AV.
W. IRVING PARK BOUL.
W. DAKIN ST.
W. BYRON ST.
W. GRACE ST.
W. WAVELAND AV.
W. ADDISON ST.
24
W. EDDY ST
W. CORNELIA
ELSTON AV.
W. ROSCOE ST.
W. SCHOOL ST
W. MELROSE ST.
W. BELMONT AV.
C. & N. W. R. R.
N. KEDZIE
TROY
N. TROY
ALBANY
N. ALBANY
WHIPPLE
SACRAMENTO
N. SACRAMENTO AV.
HUMBOLDT
N. HUMBOLDT
FRANCISCO
N. FRANCISCO
N. MOZART
N. CALIFORNIA
N. MAPLEWOOD AV.
N. ROCKWELL ST
N. CAMPBELL
N. WASHTENAW AV.
N. WESTERN
FOLTZ CT.
North Chicago Scheutzen Park
W
Continued
S
Continued
Page 27

Continued N Page 11

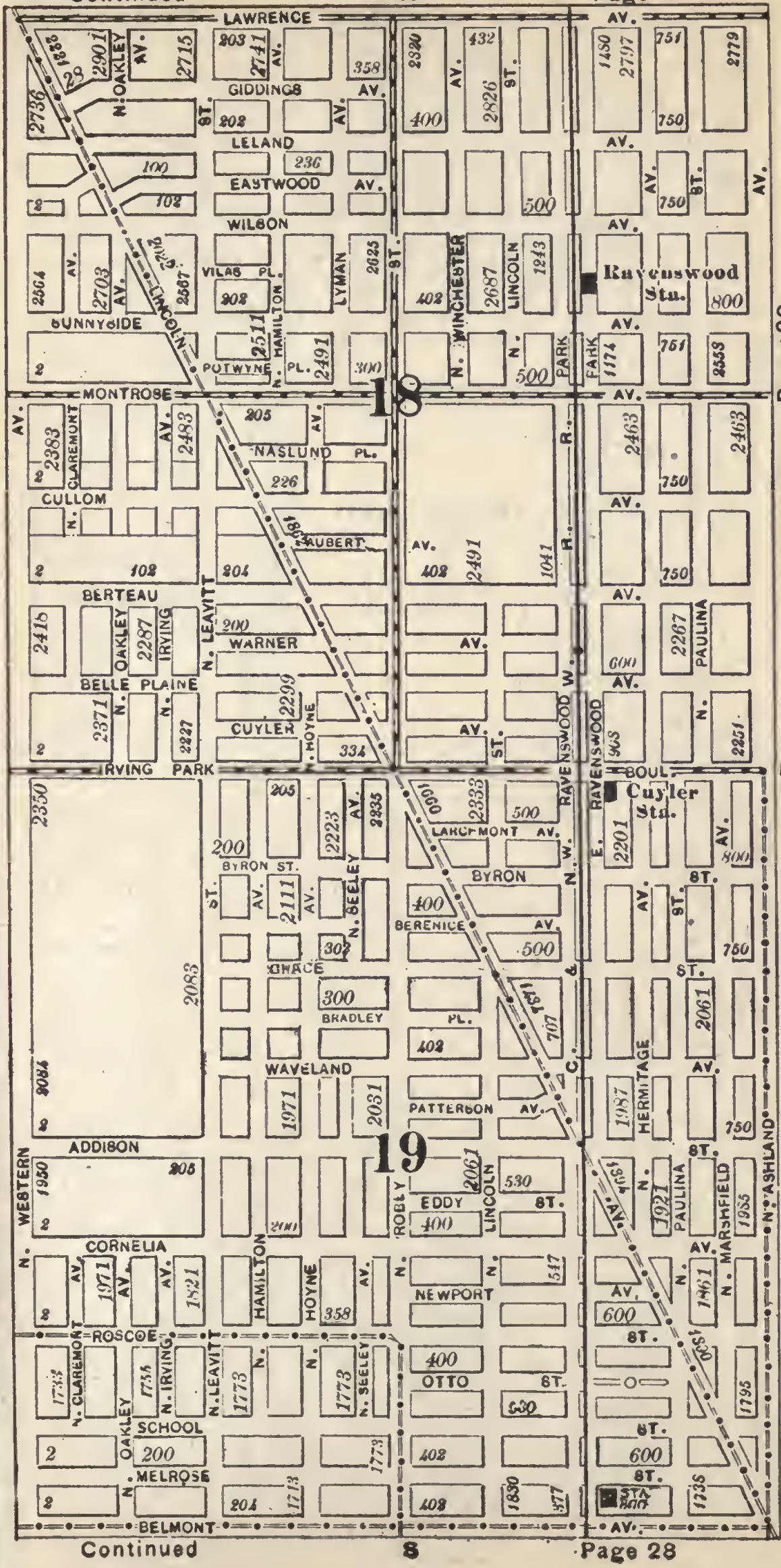

Continued S Page 28

Continued

Continued N Page 12

W Page 19 Continued

Continued S Page 29

Continued S Page 30

Continued N Page 13

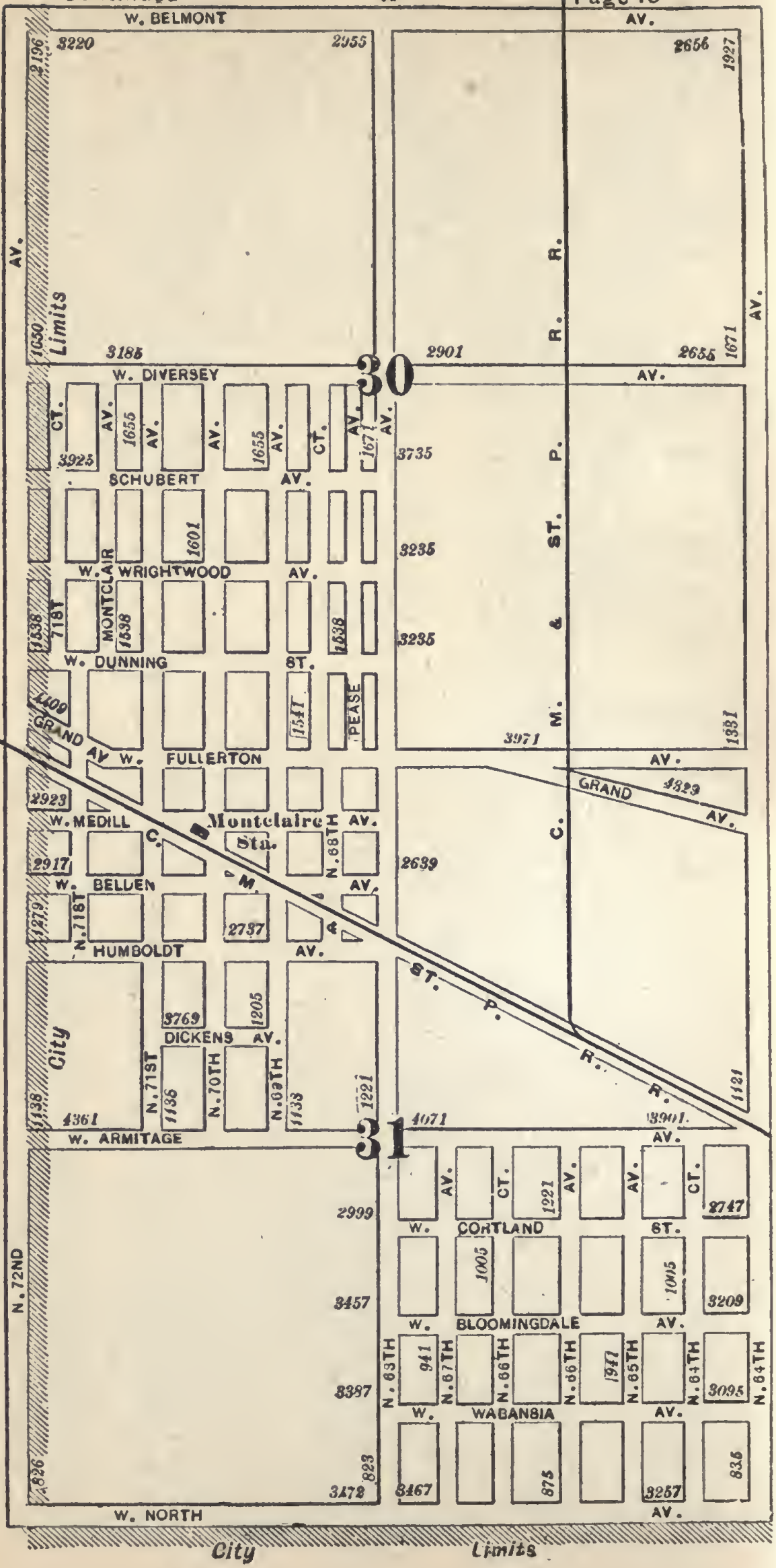

Continued N Page 14

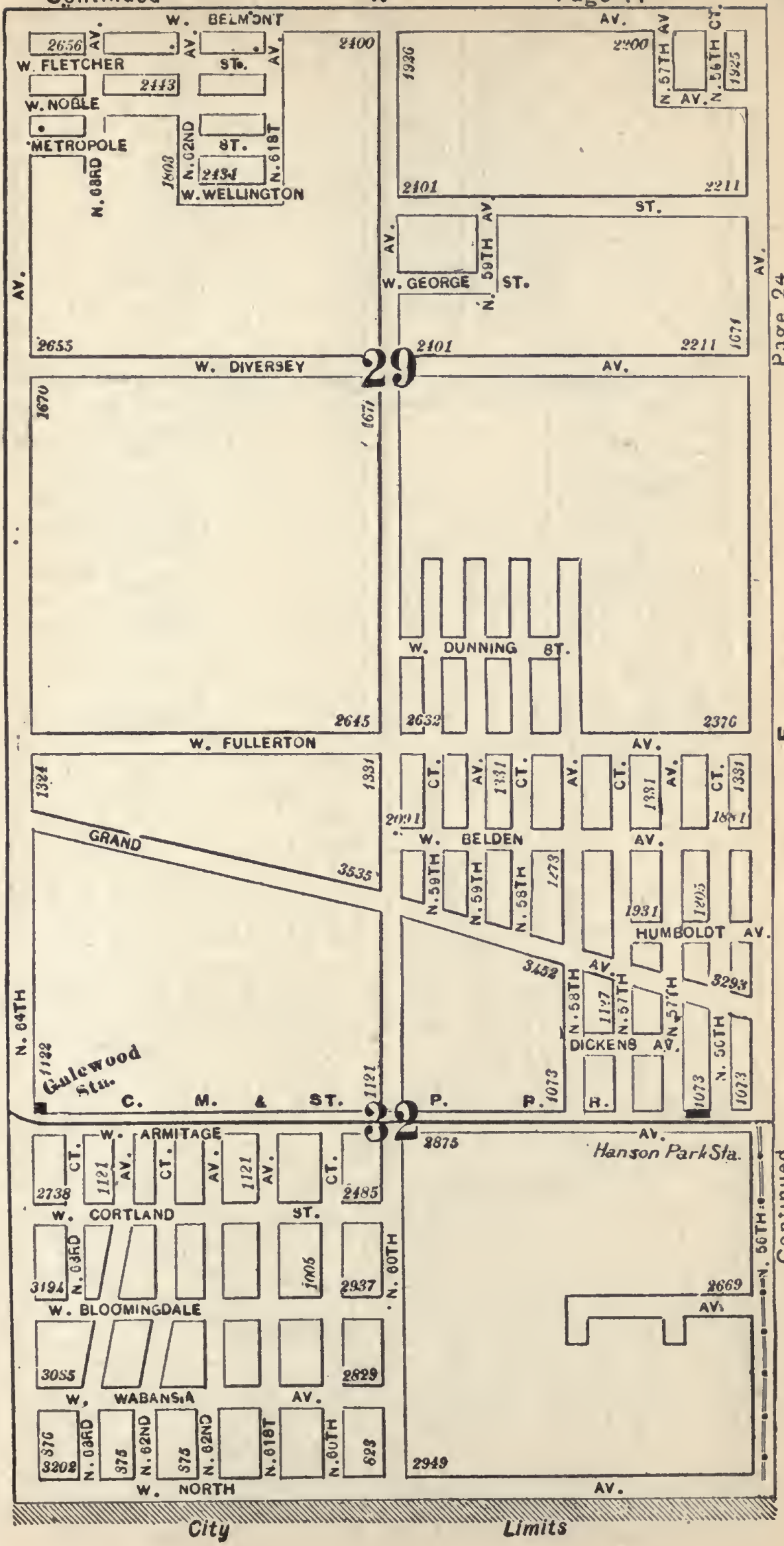

Continued N Page 15

Page 23 W Continued

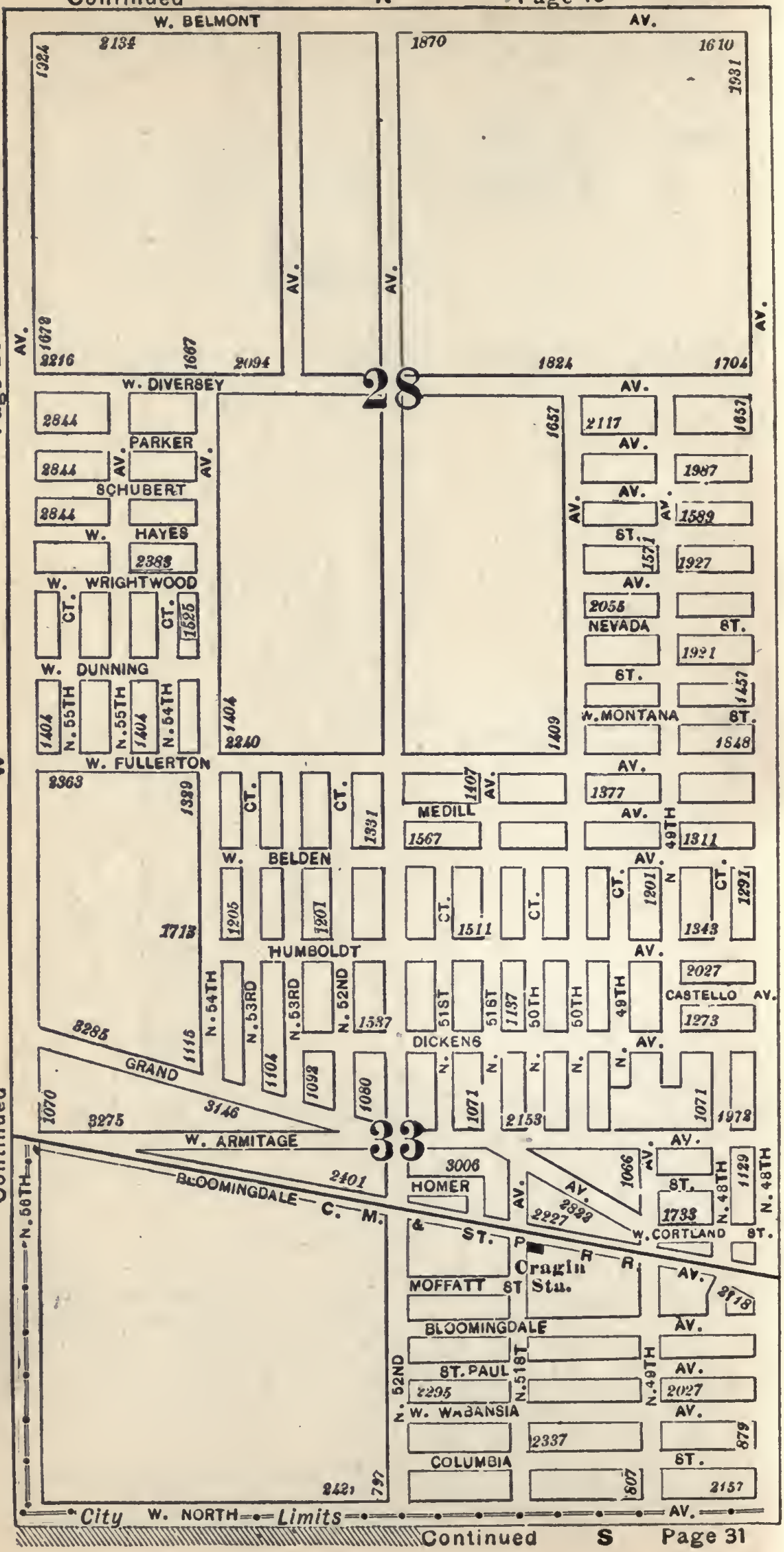

Continued S Page 31

Continued N Page 16

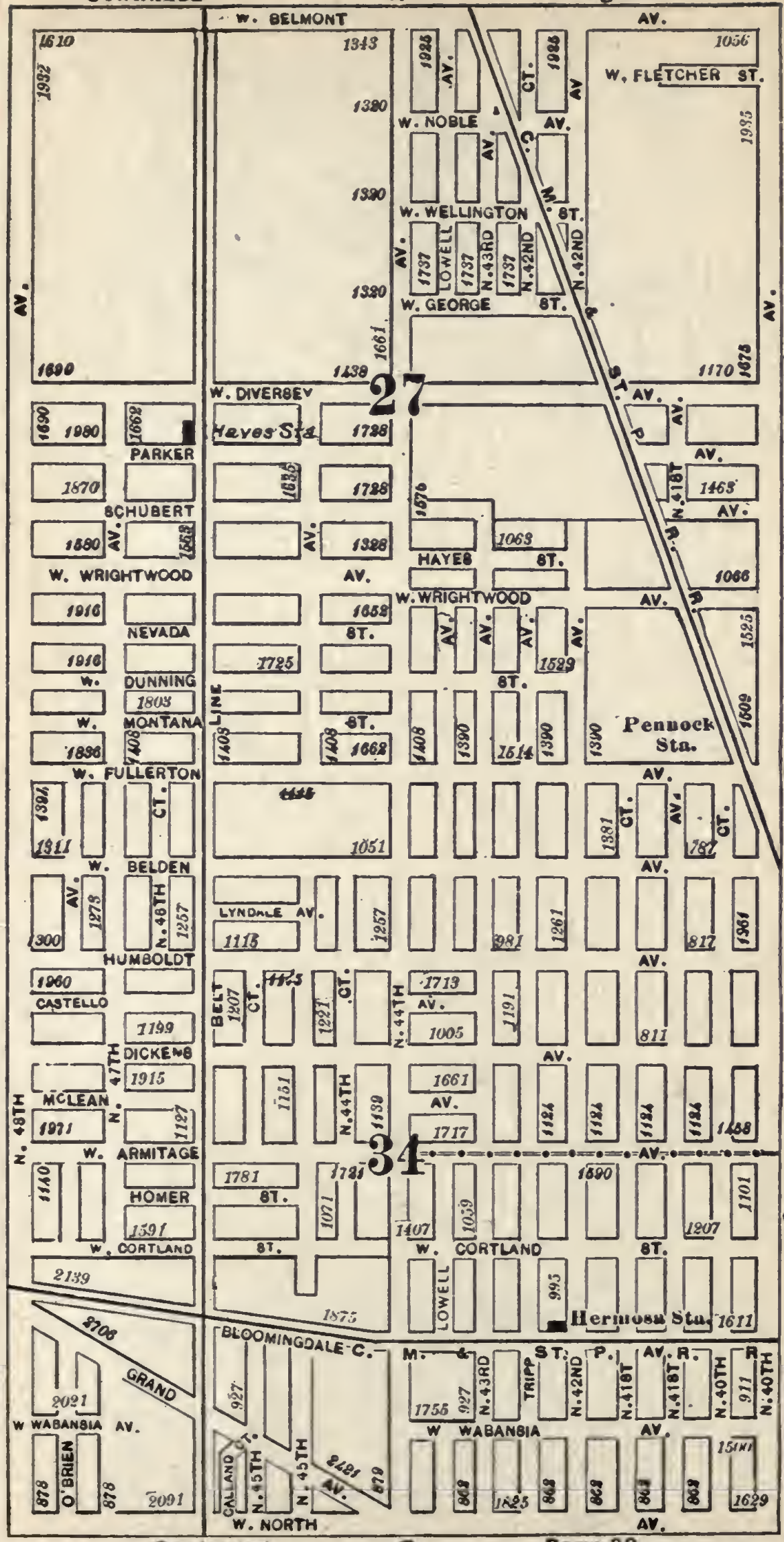

Page 26 E Continued

Continued S Page 32

Page 25

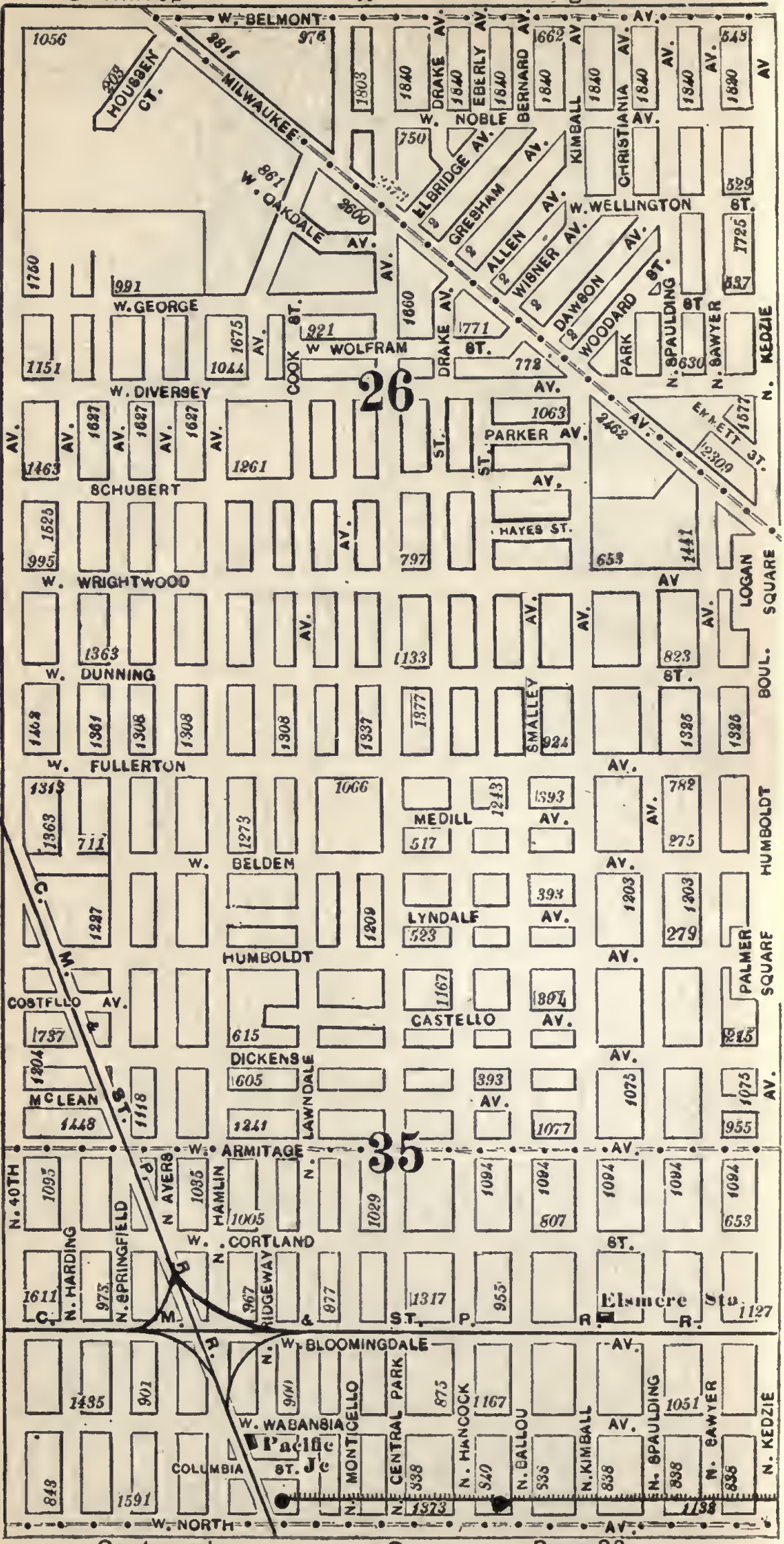

Continued

Continued. N Page 18

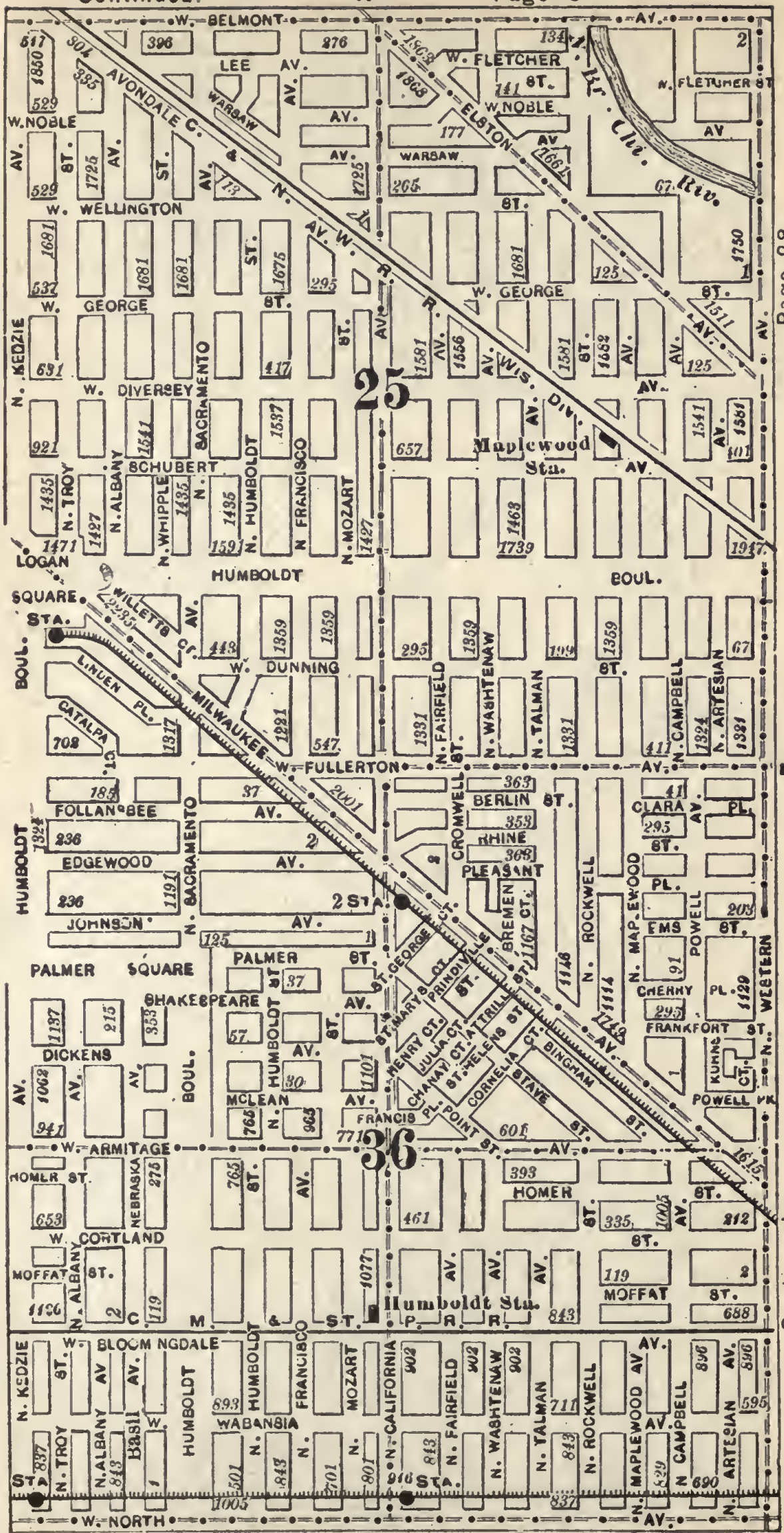

Page 28

E

Continued

Continued S Page 34

Continued N Page 19

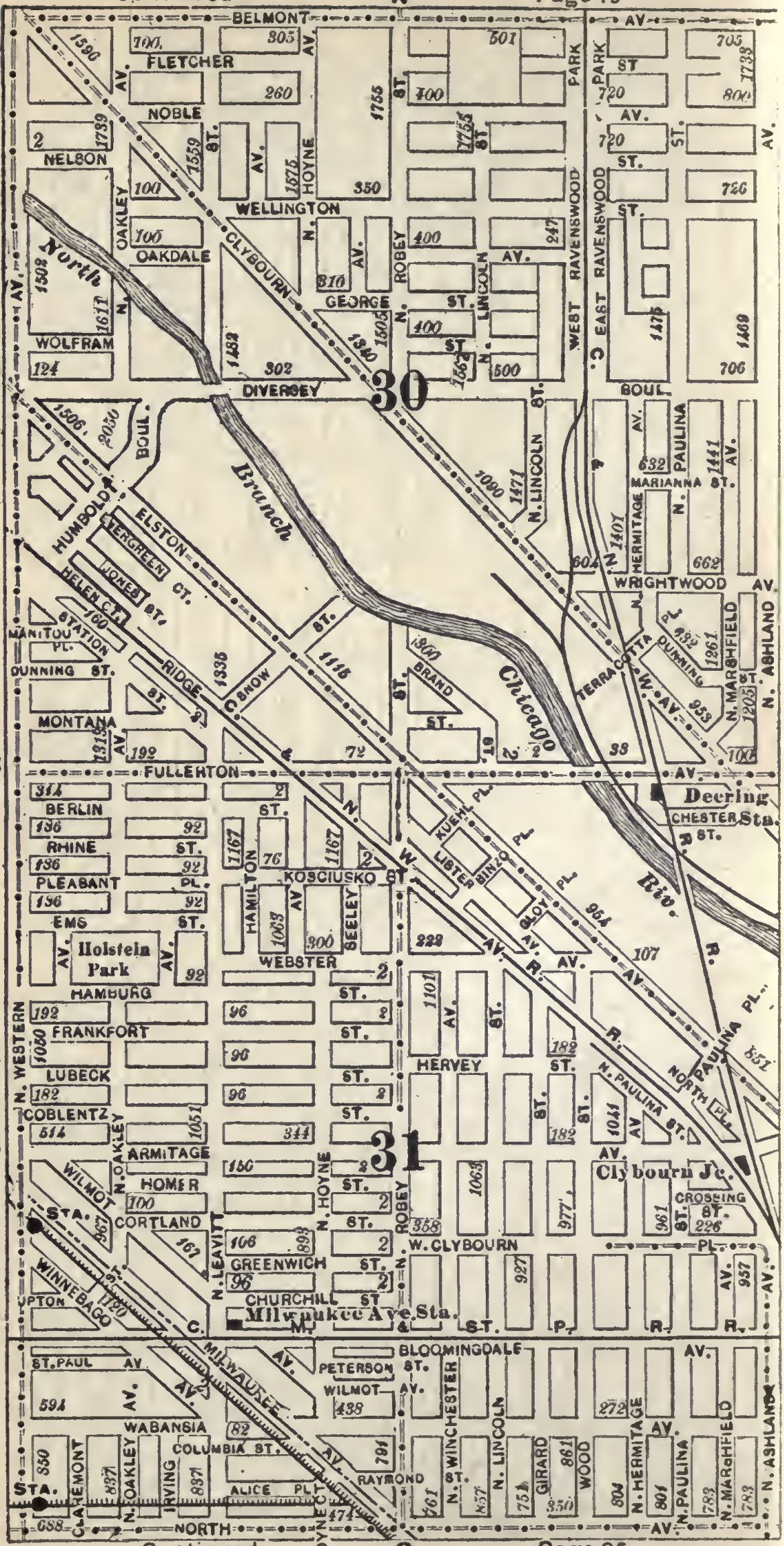

Page 27.

W

Continued

Continued S Page 35

Continued N Page 20

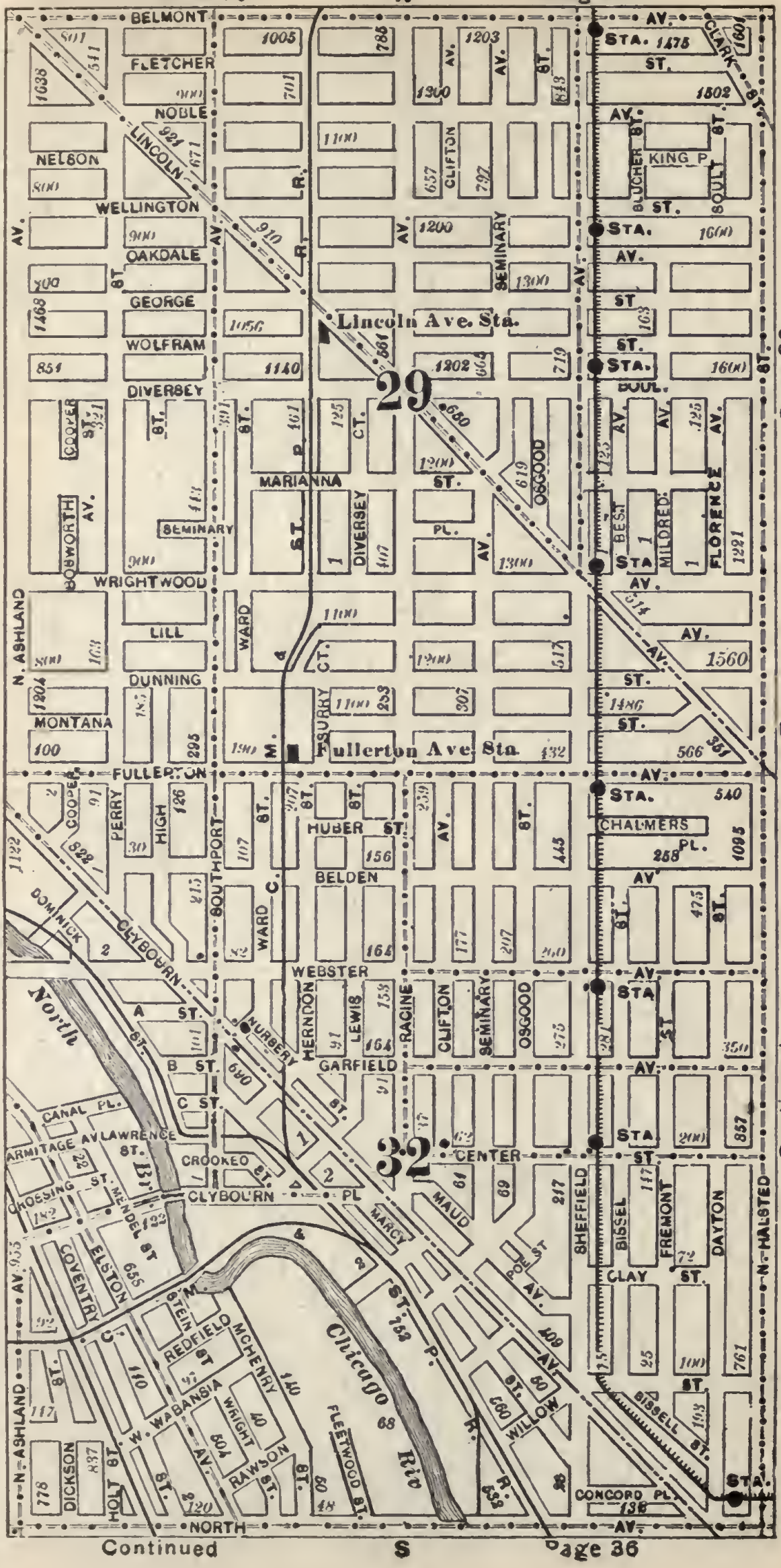

Page 30

E

Continued

Continued S Page 36

Continued N Page 21

Page 29

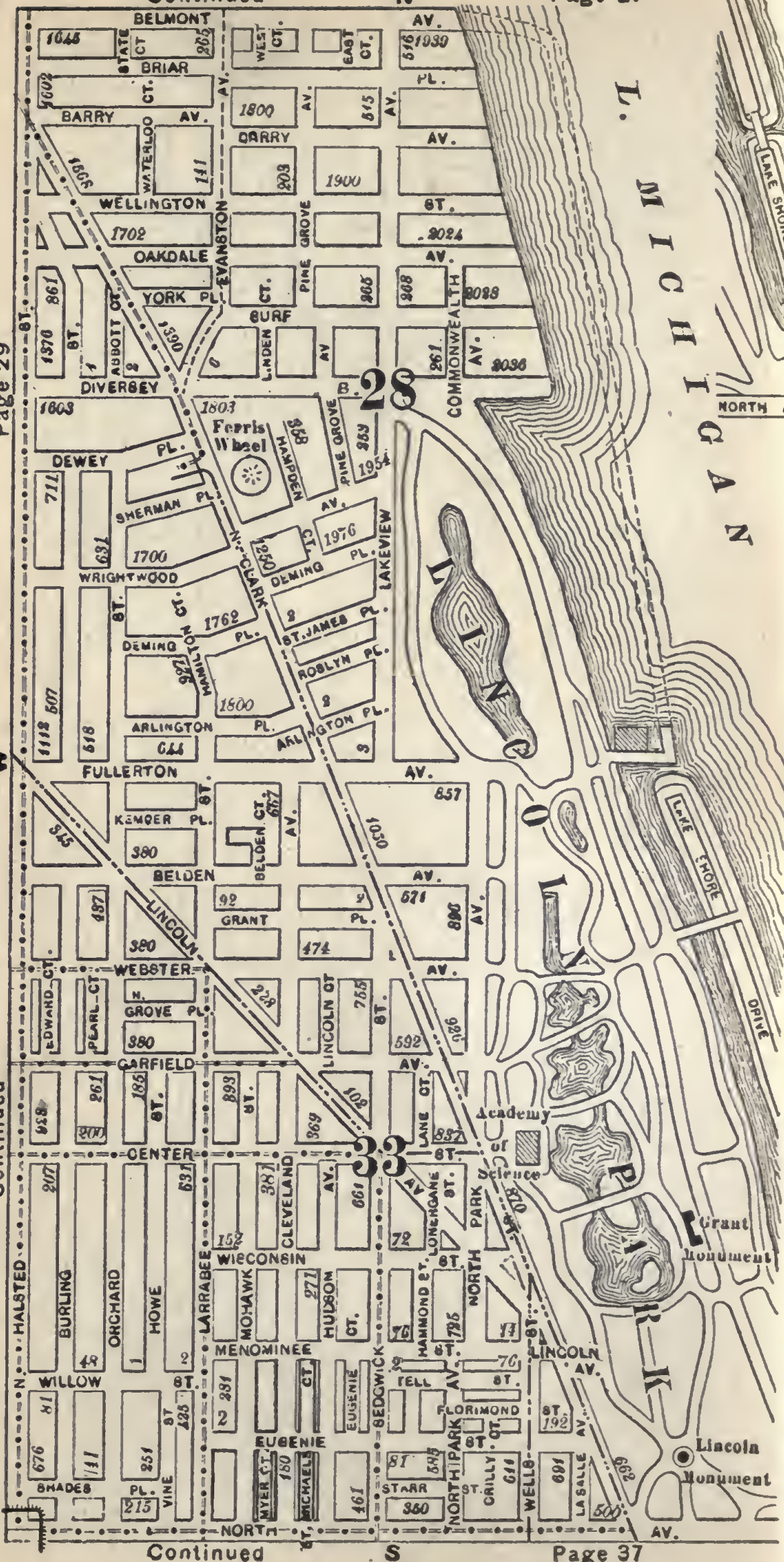

Continued

Continued S Page 37

Continued N Page 24

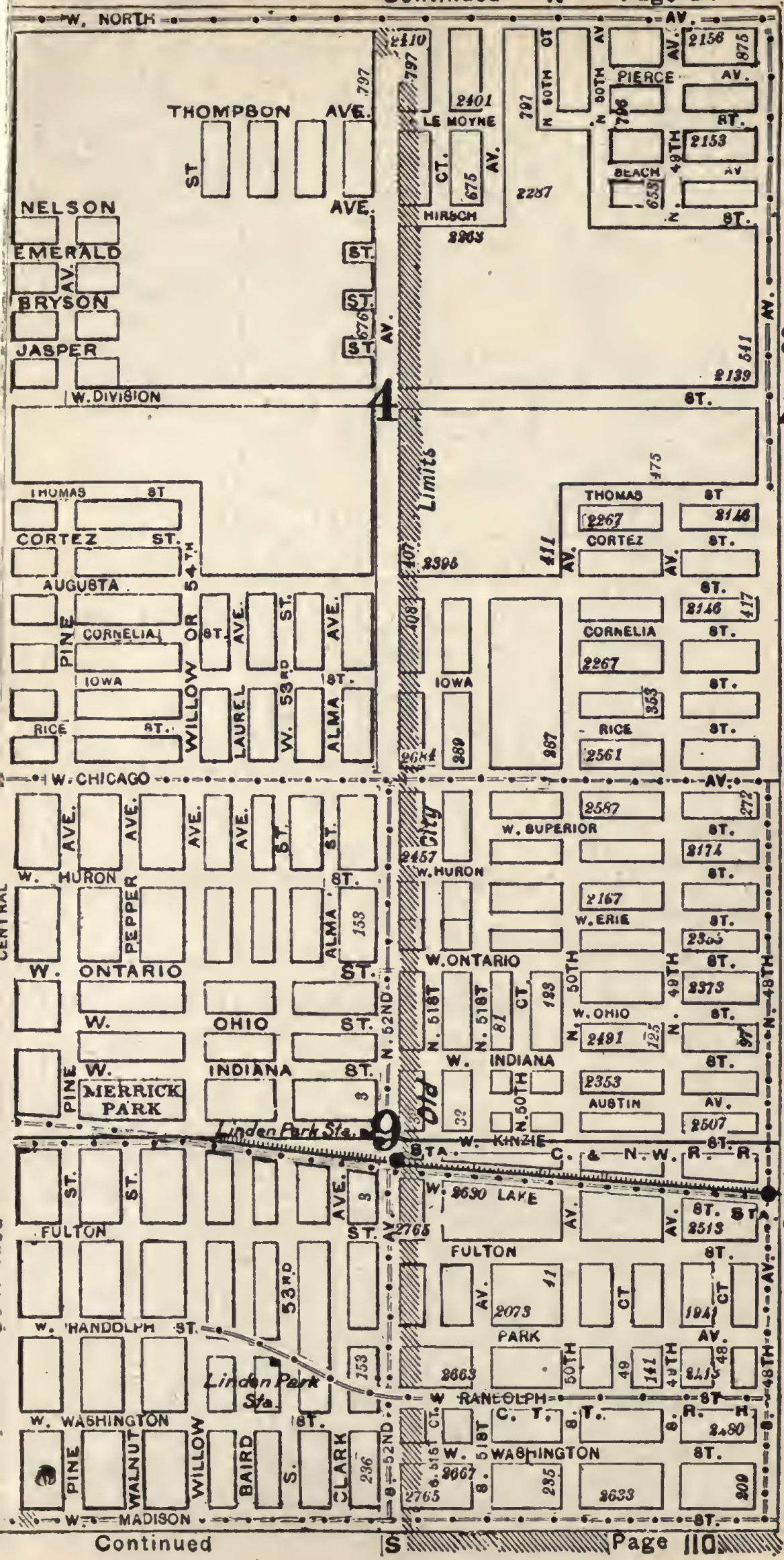

Page 32

Continued

Continued S Page 110

Continued N Page 25

Page 31
W
Continued

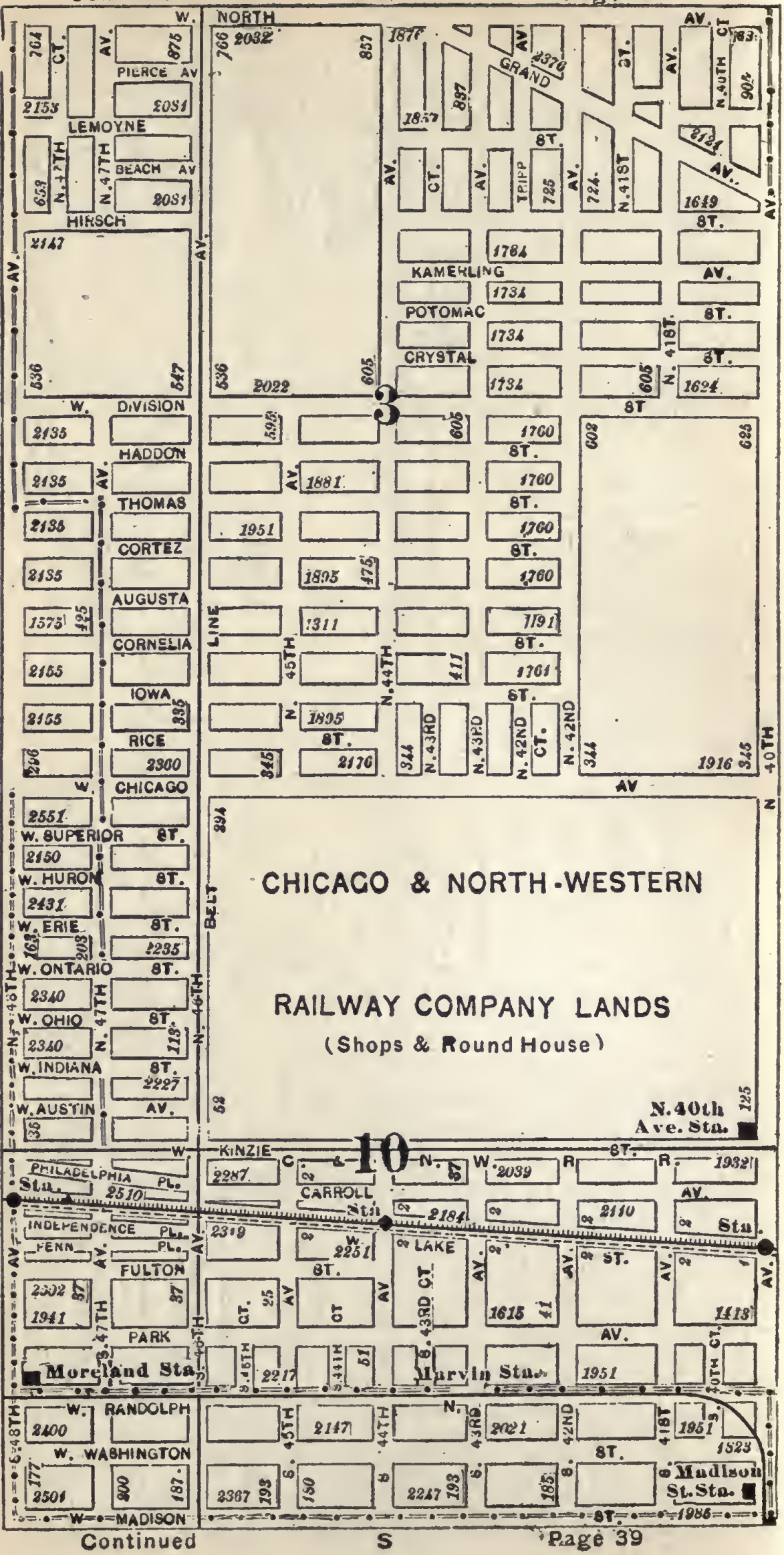

Continued S Page 39

Continued N Page 26

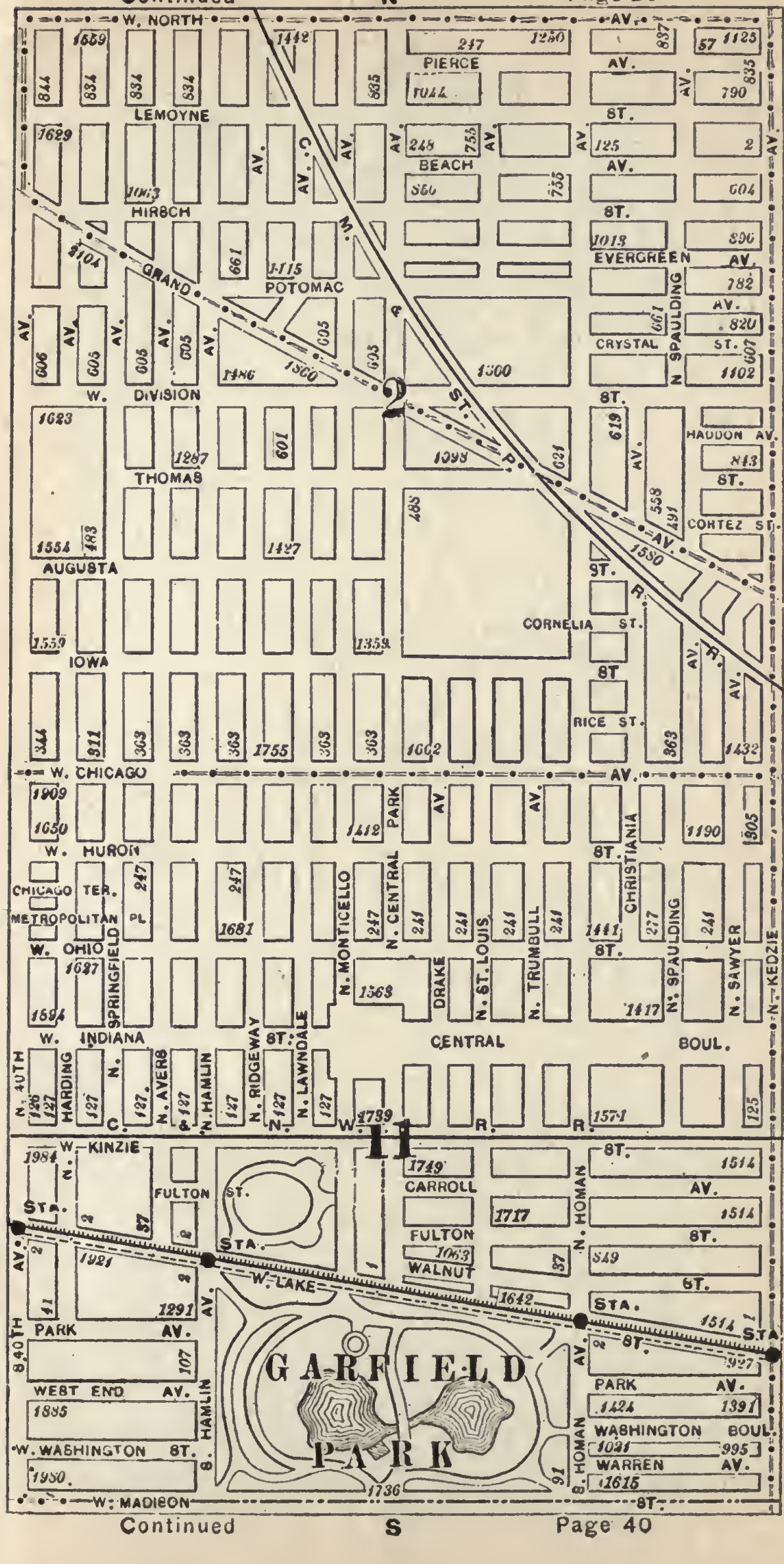

Page 34

E

Continued

Continued S Page 40

Continue N Page 27

Page 33 W Continued

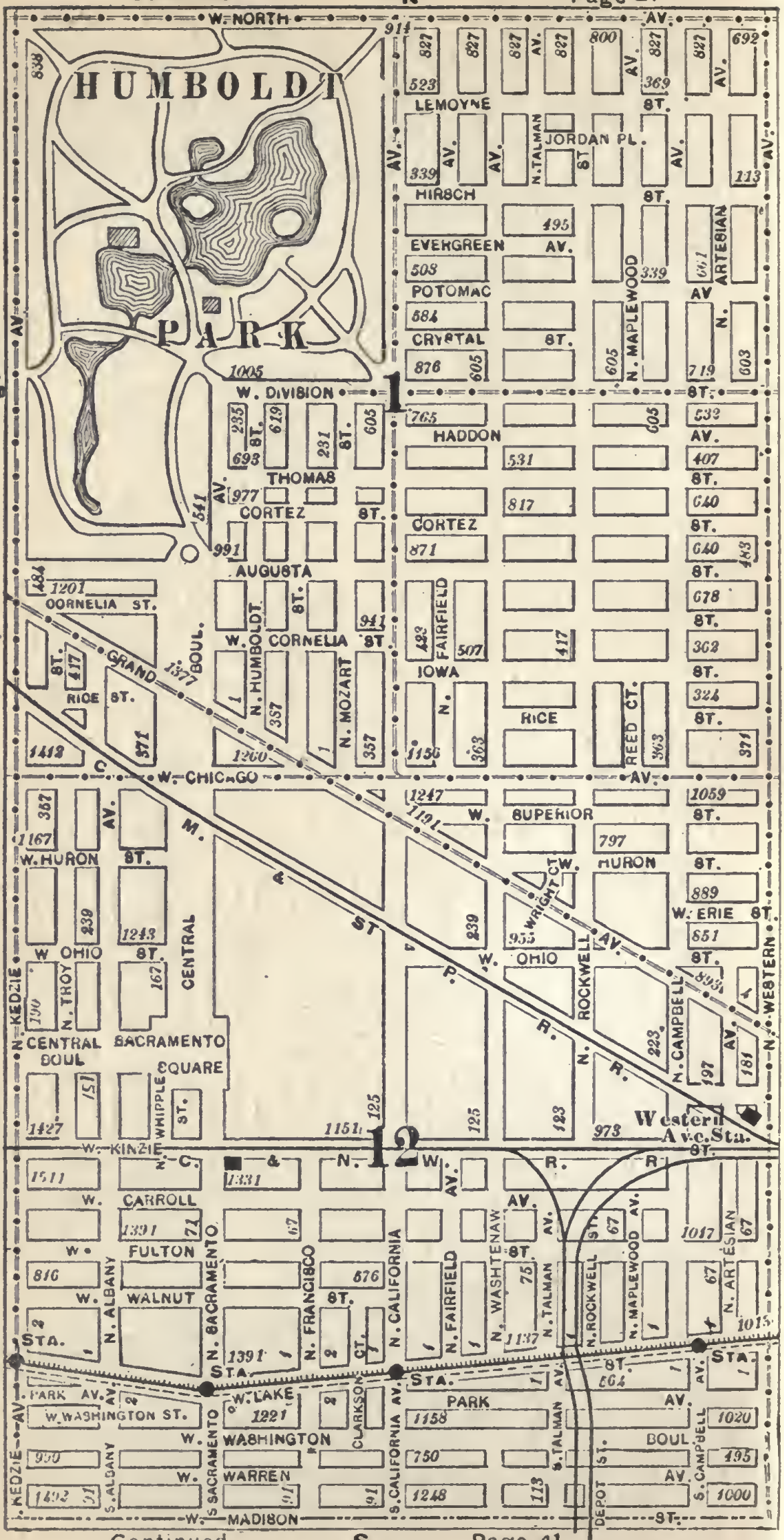

Continued S Page 41

Continued N Page 28

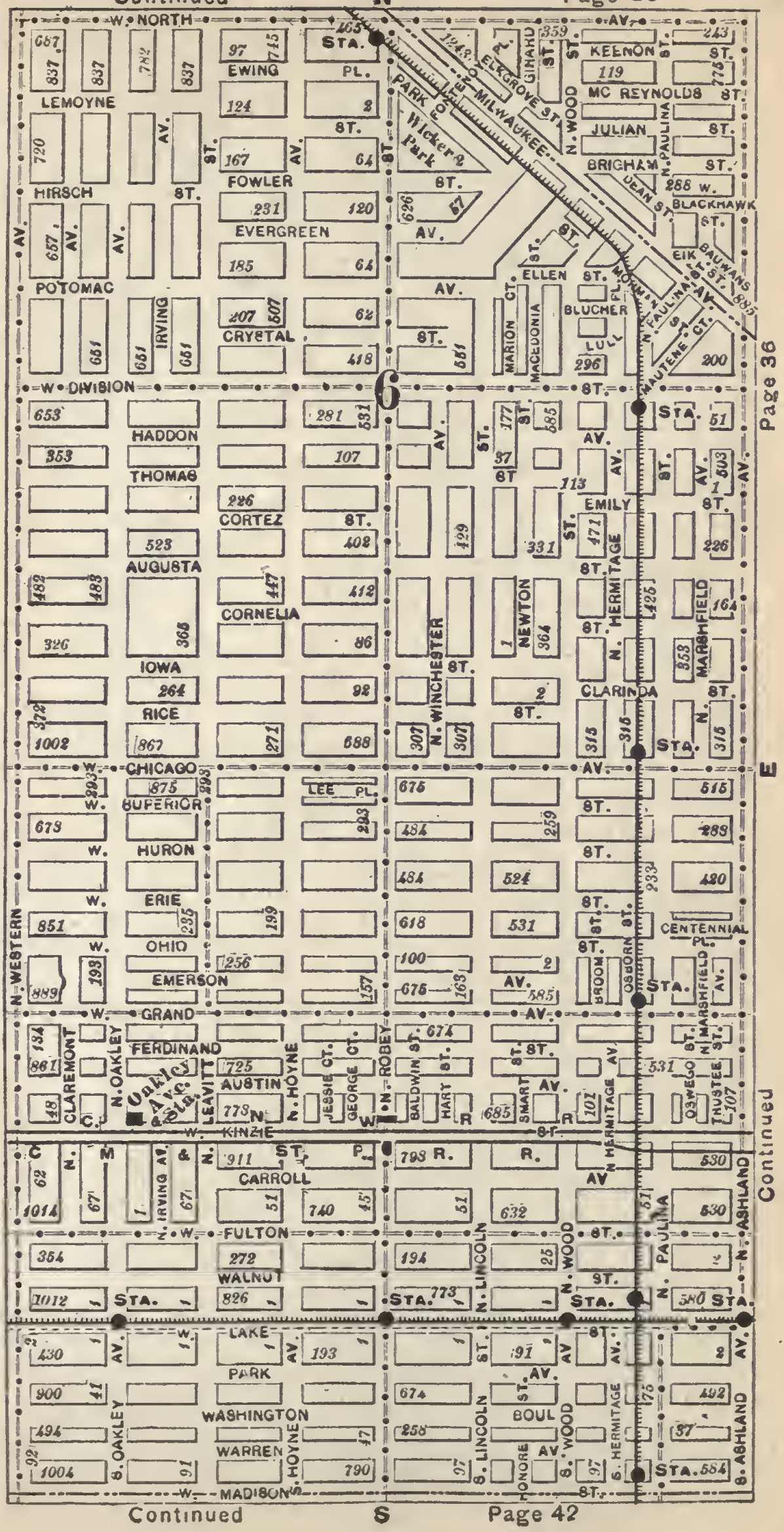

Continued S Page 42

Continued N Page 29

Page 35 W Continued

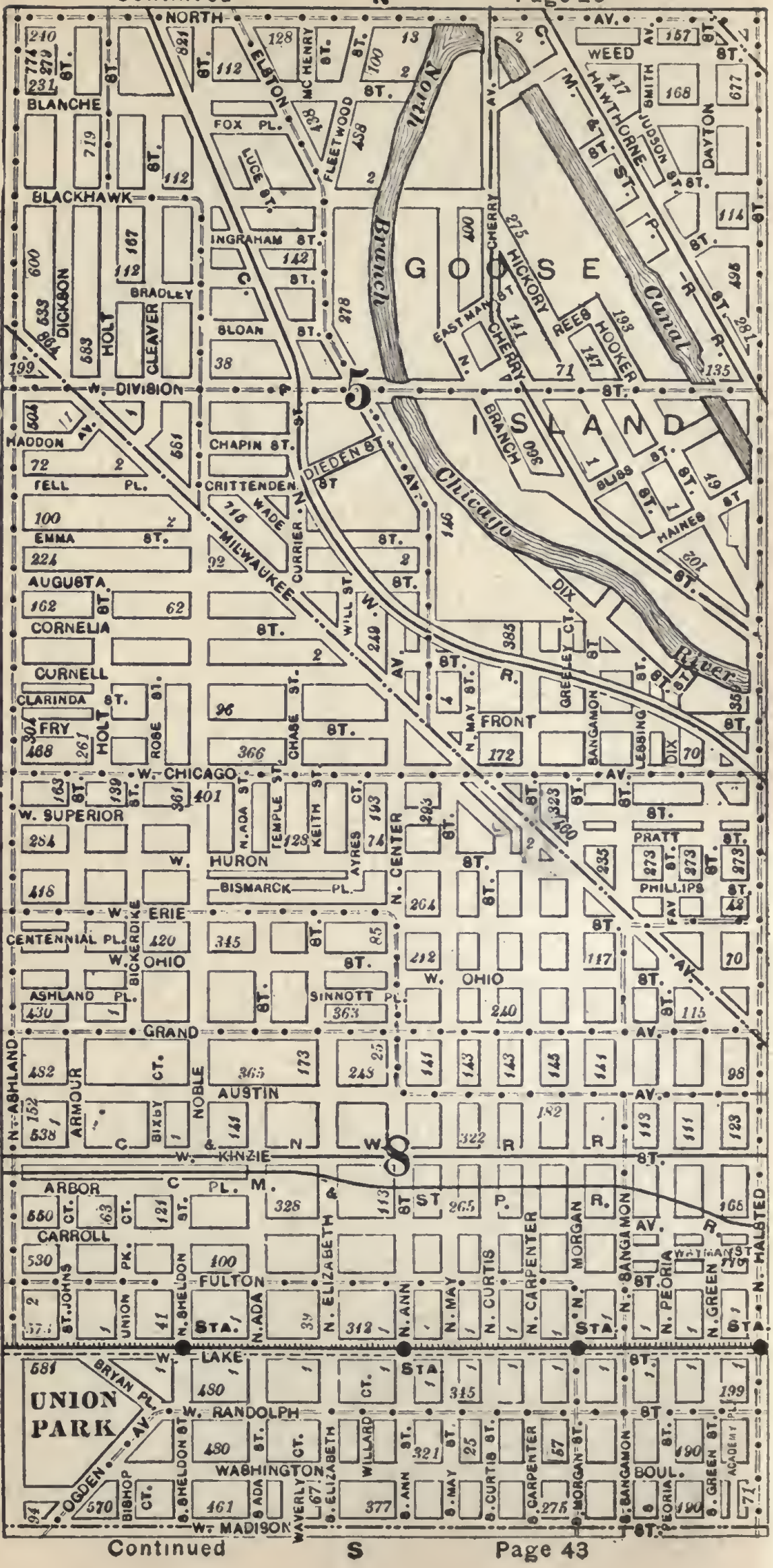

Continued S Page 43

Continued N Page 30

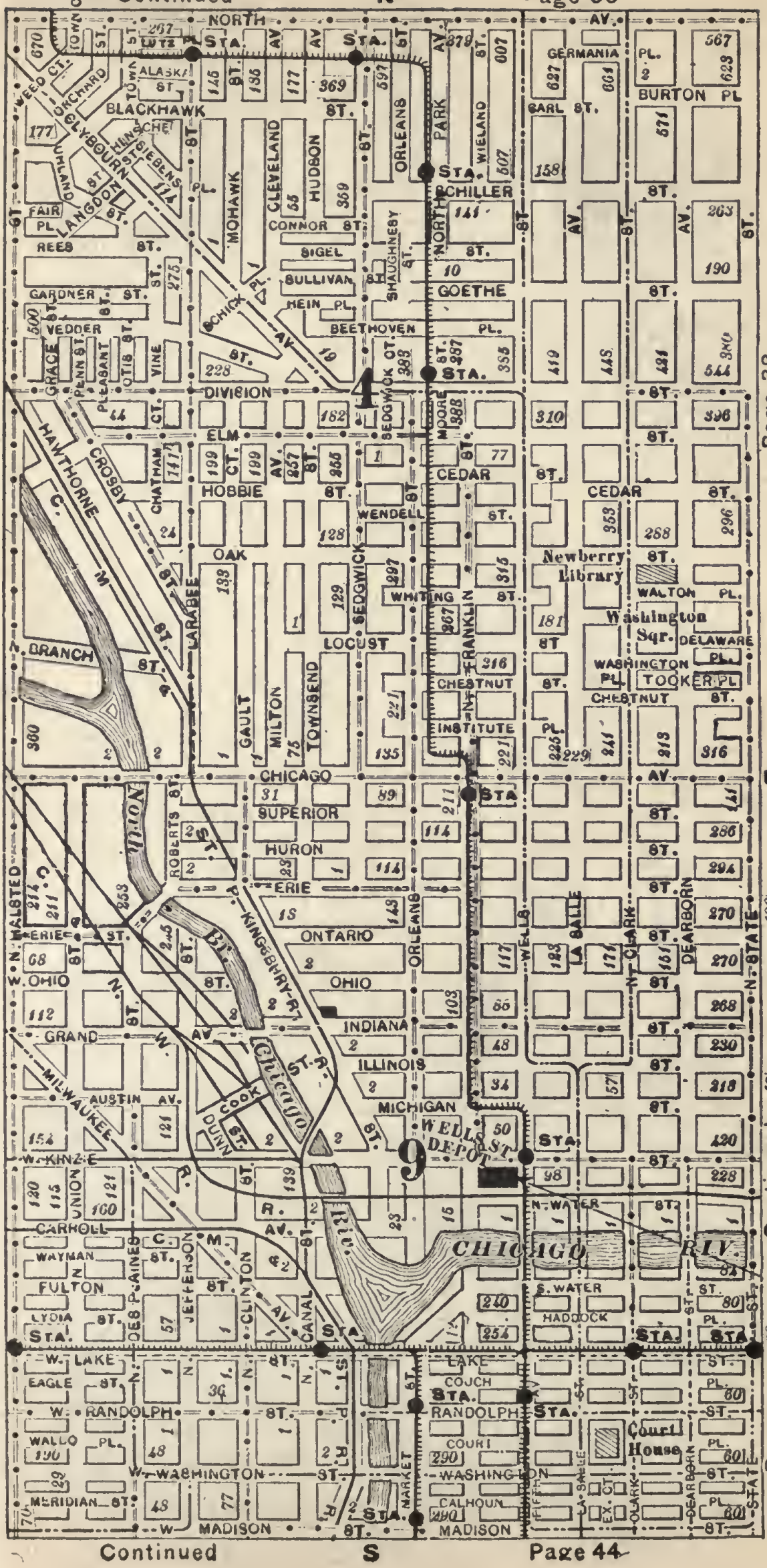

Page 38

Continued

Continued S Page 44

Page 37

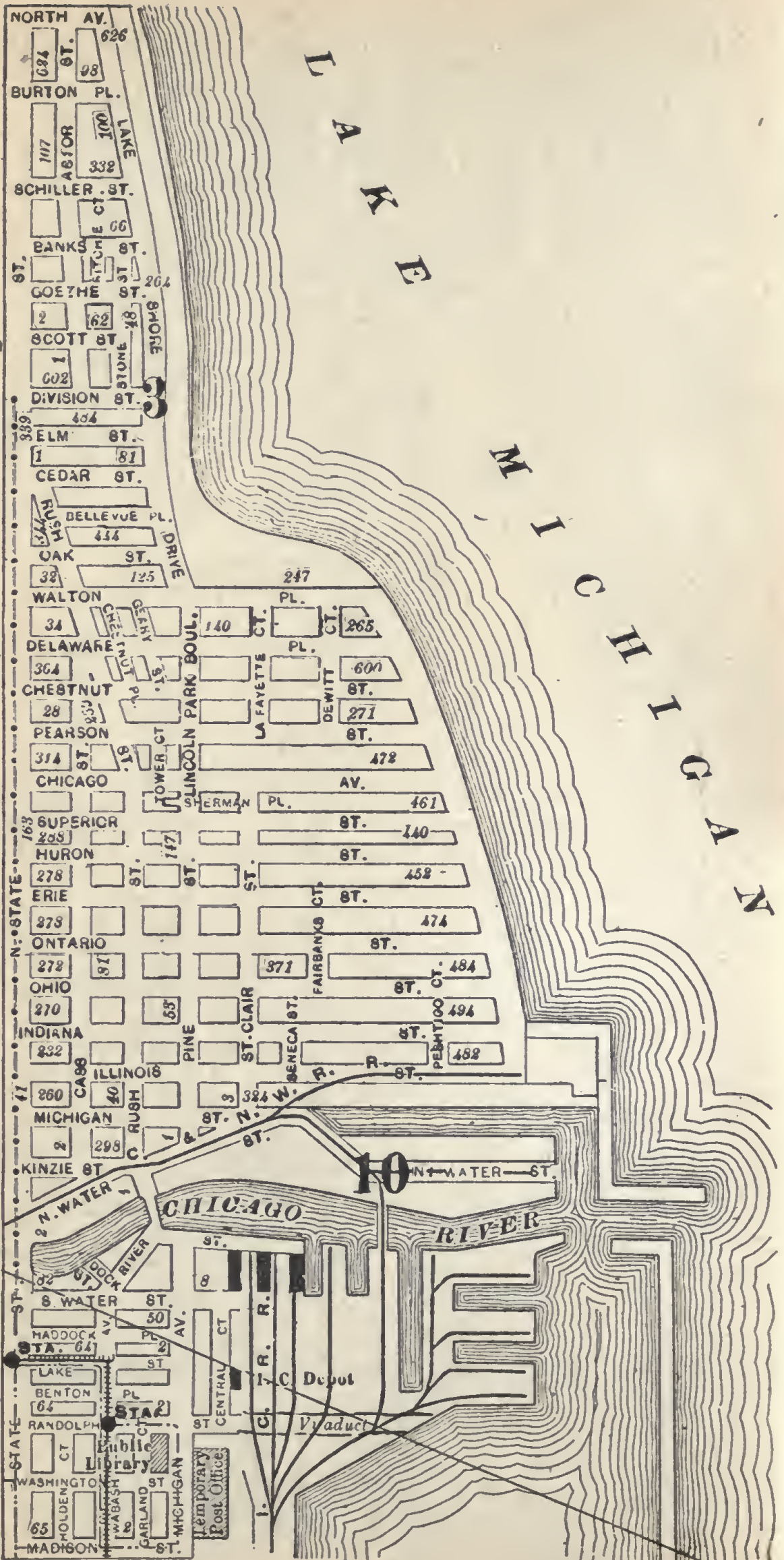

W

Continued

Continued

S

Page 45

Continued N Page 32

Page 110

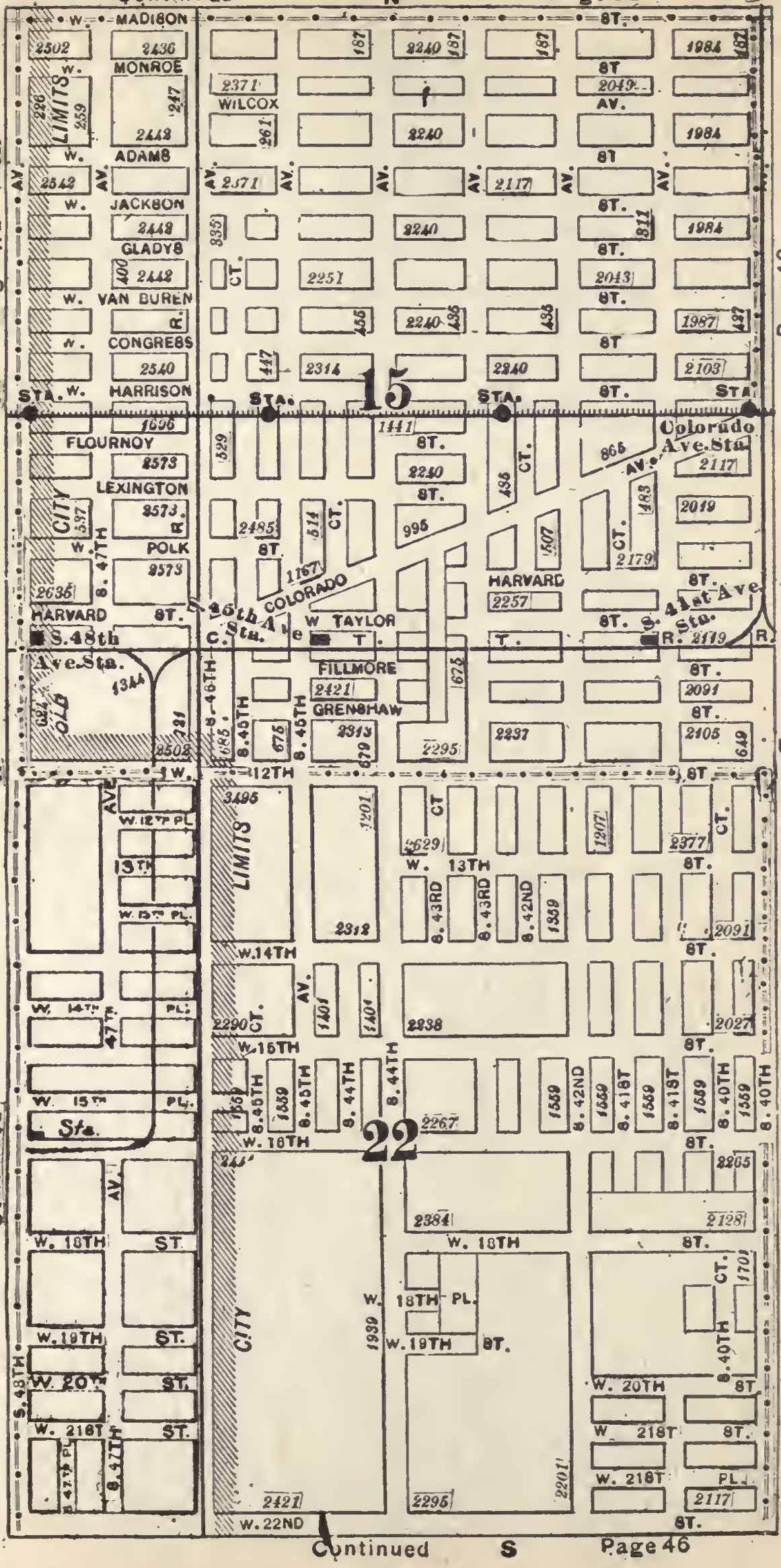

Page 40

Continued

Continued

Continued S Page 46

Continued N Page 33

Page 39

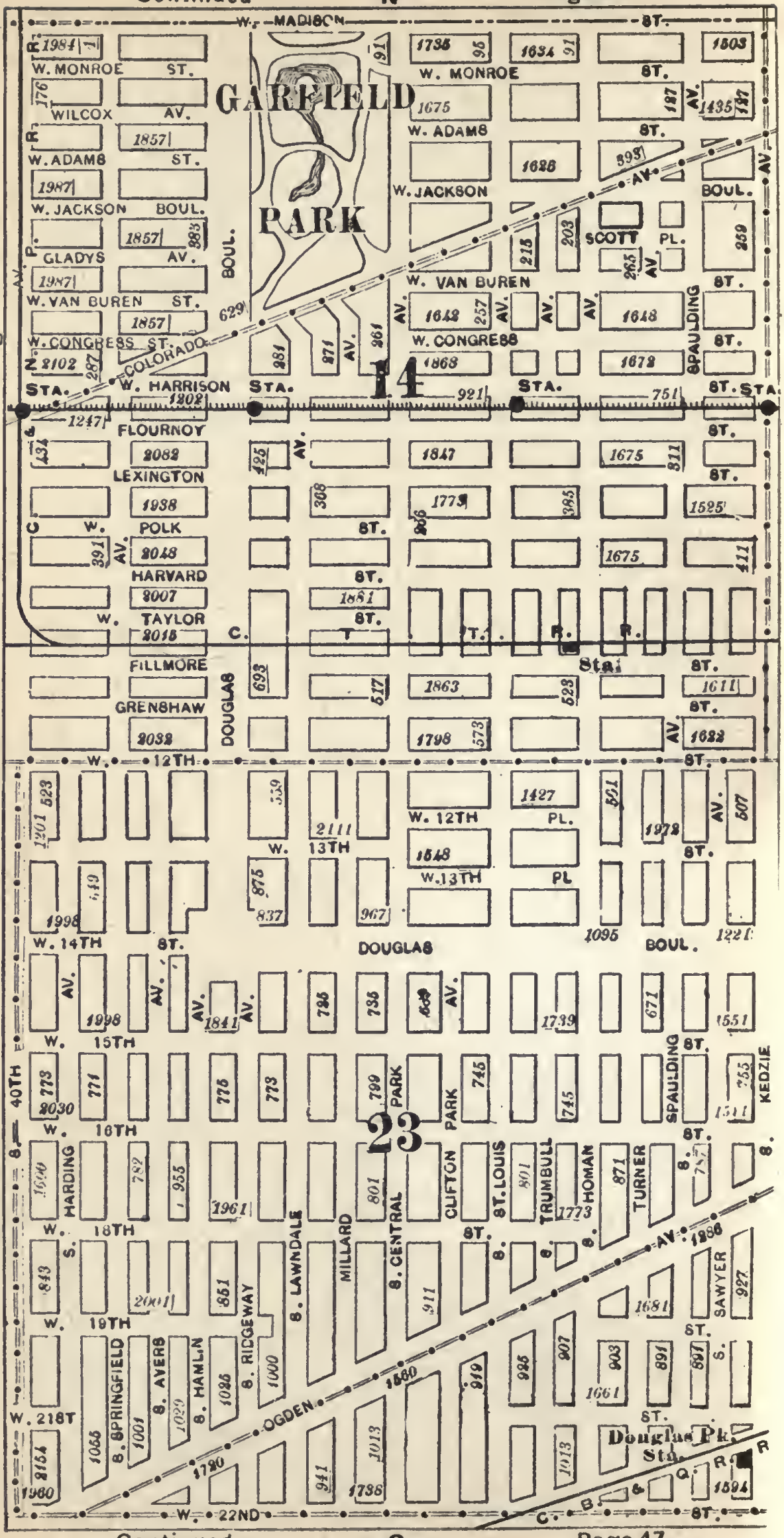

Continued W

Continued S Page 47

Continued N Page 34.

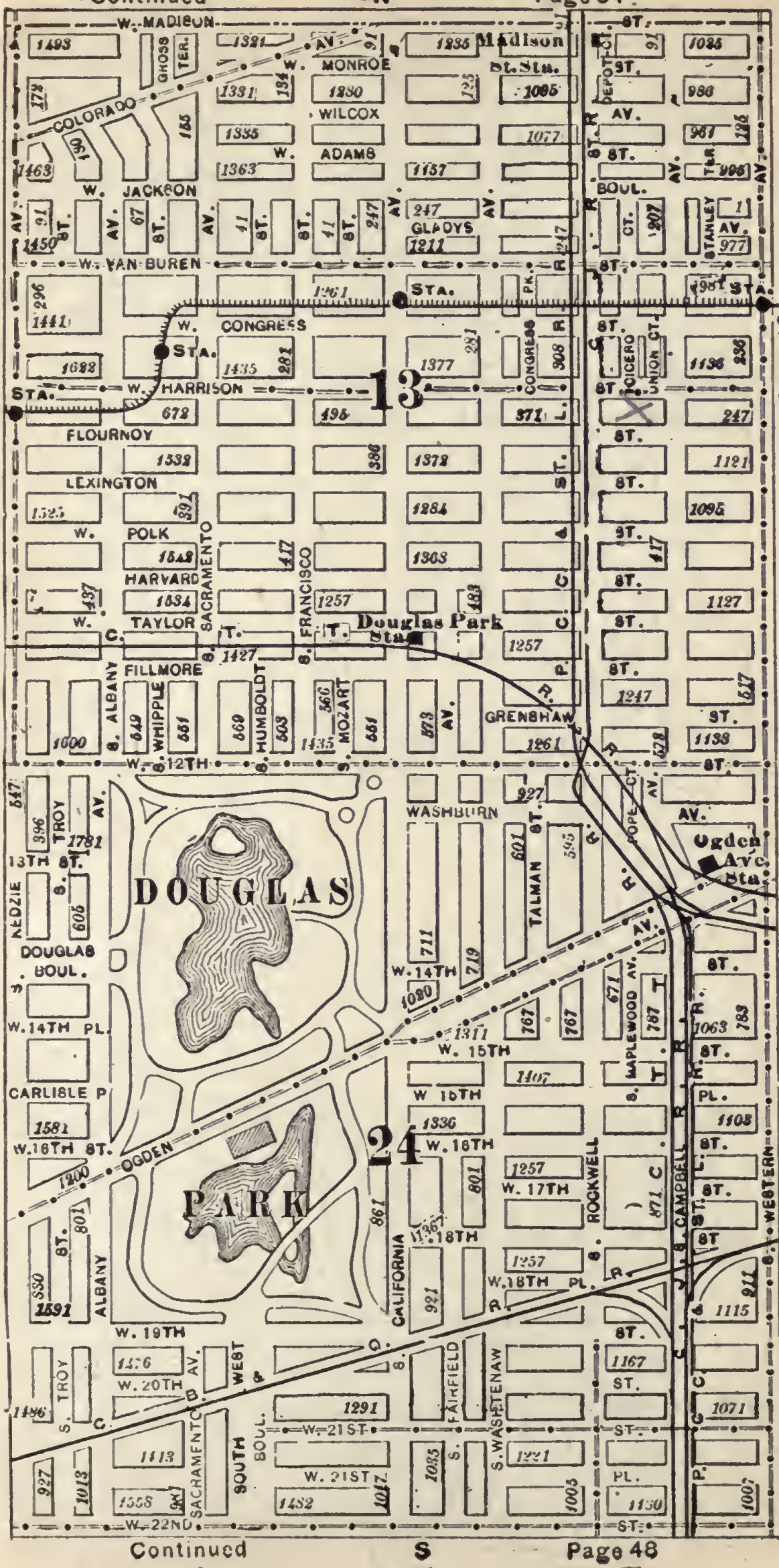

Page 42 E Continued

Continued S Page 48

Continued N Page 35

Continued W Page 41

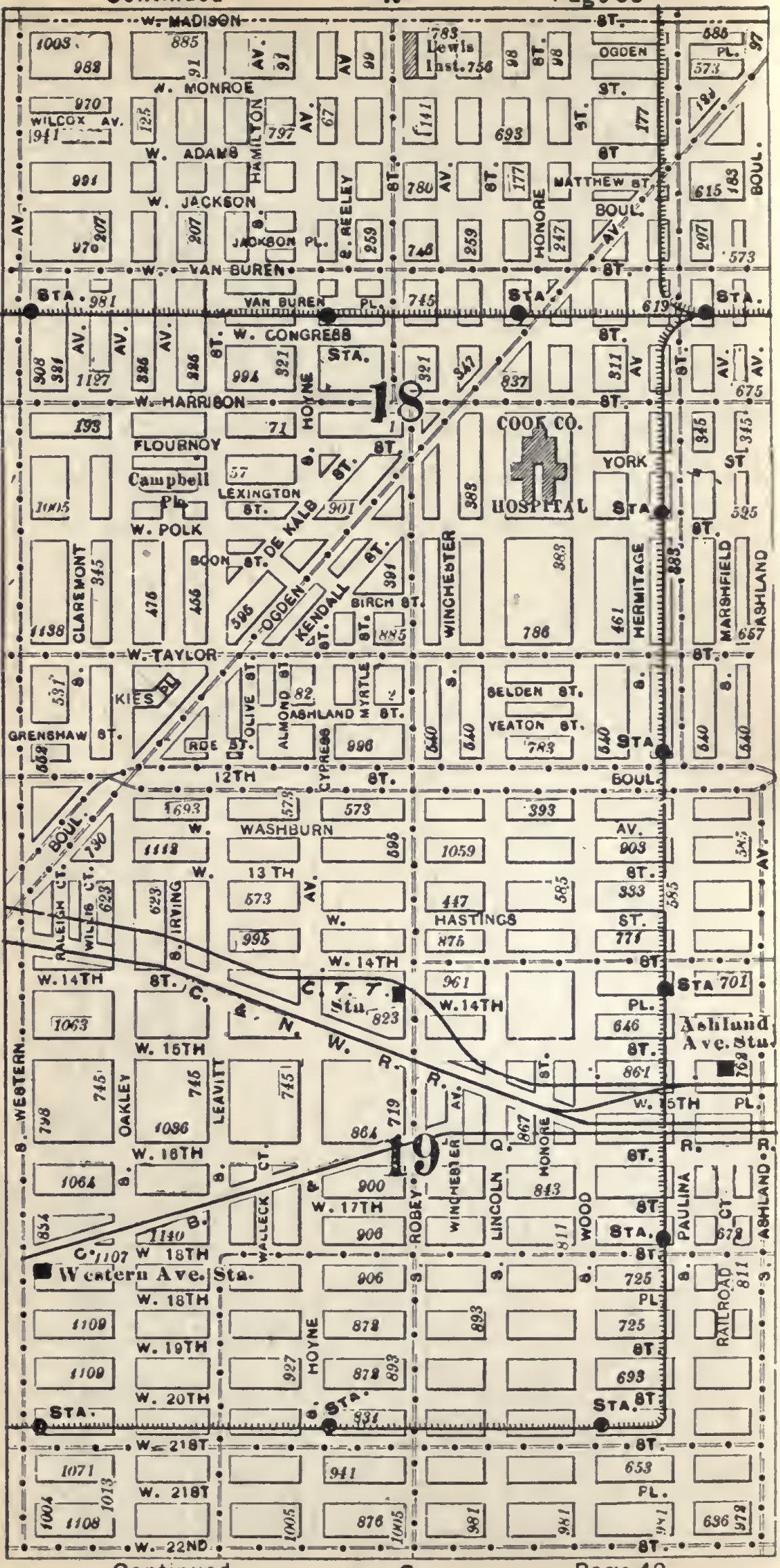

Continued S Page 49

Continued N Page 36

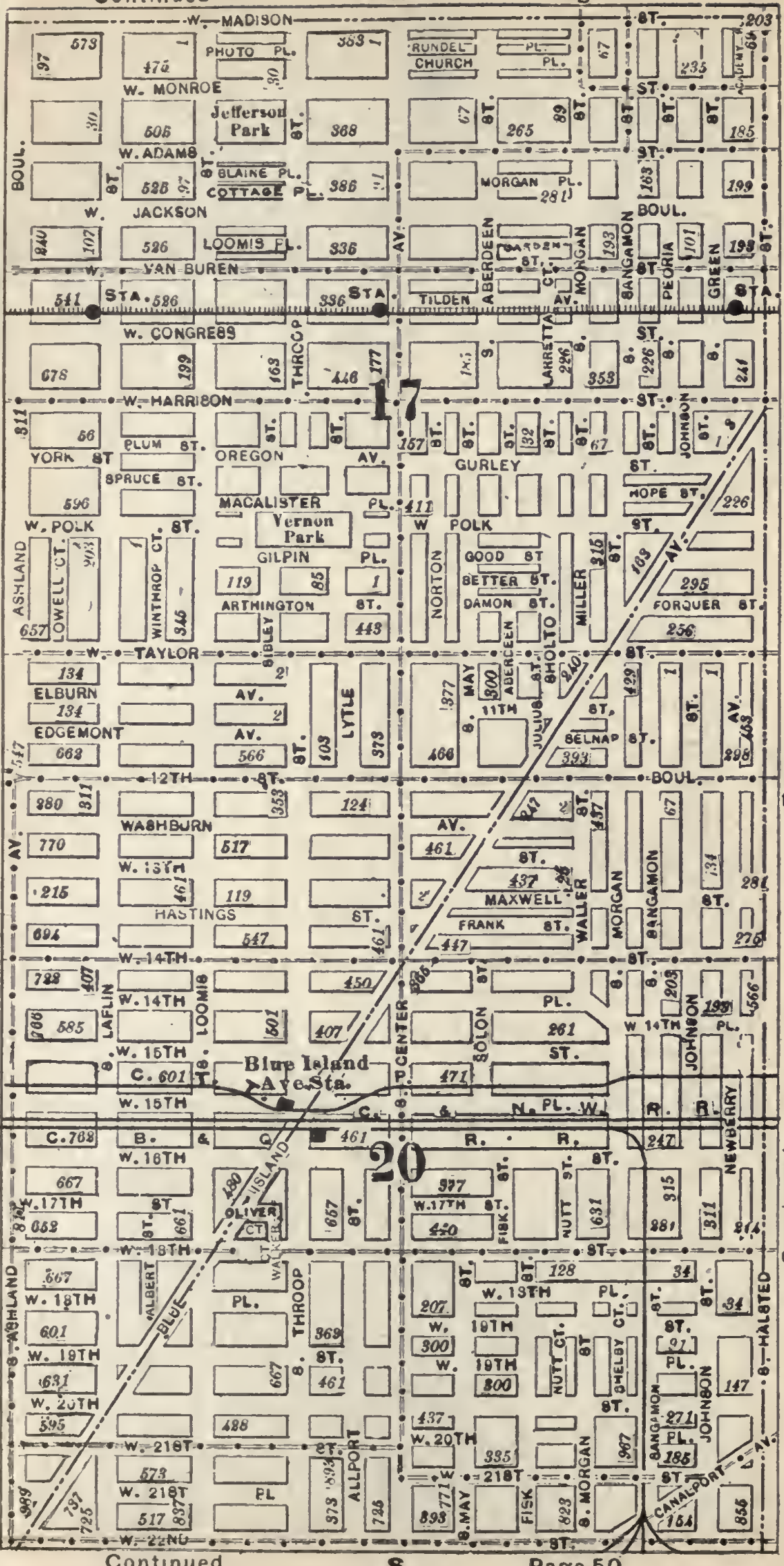

Page 44
E
Continued
Continued S Page 50

Continued N Page 37

Page 43
W
Continued

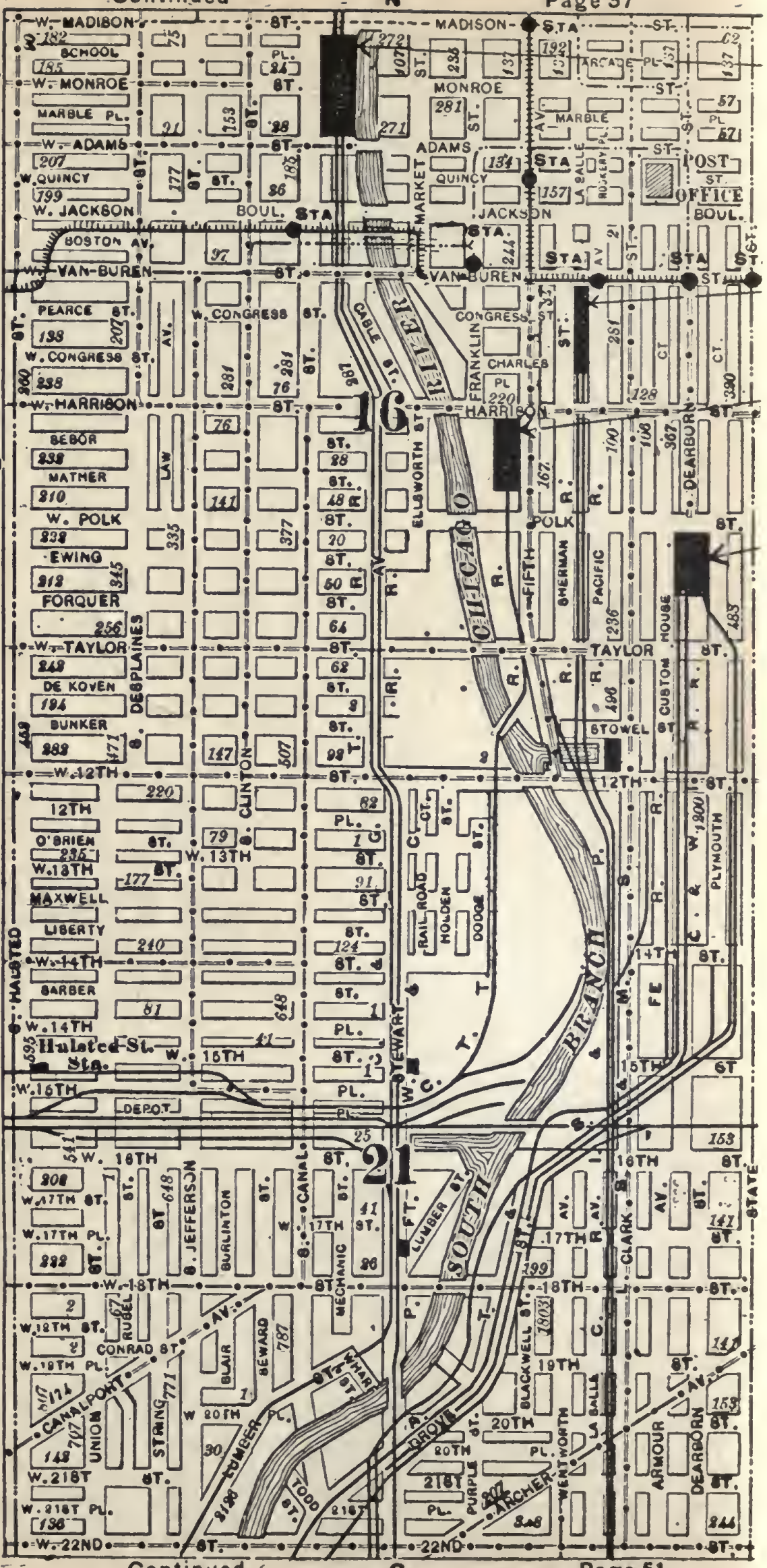

Continued S Page 51

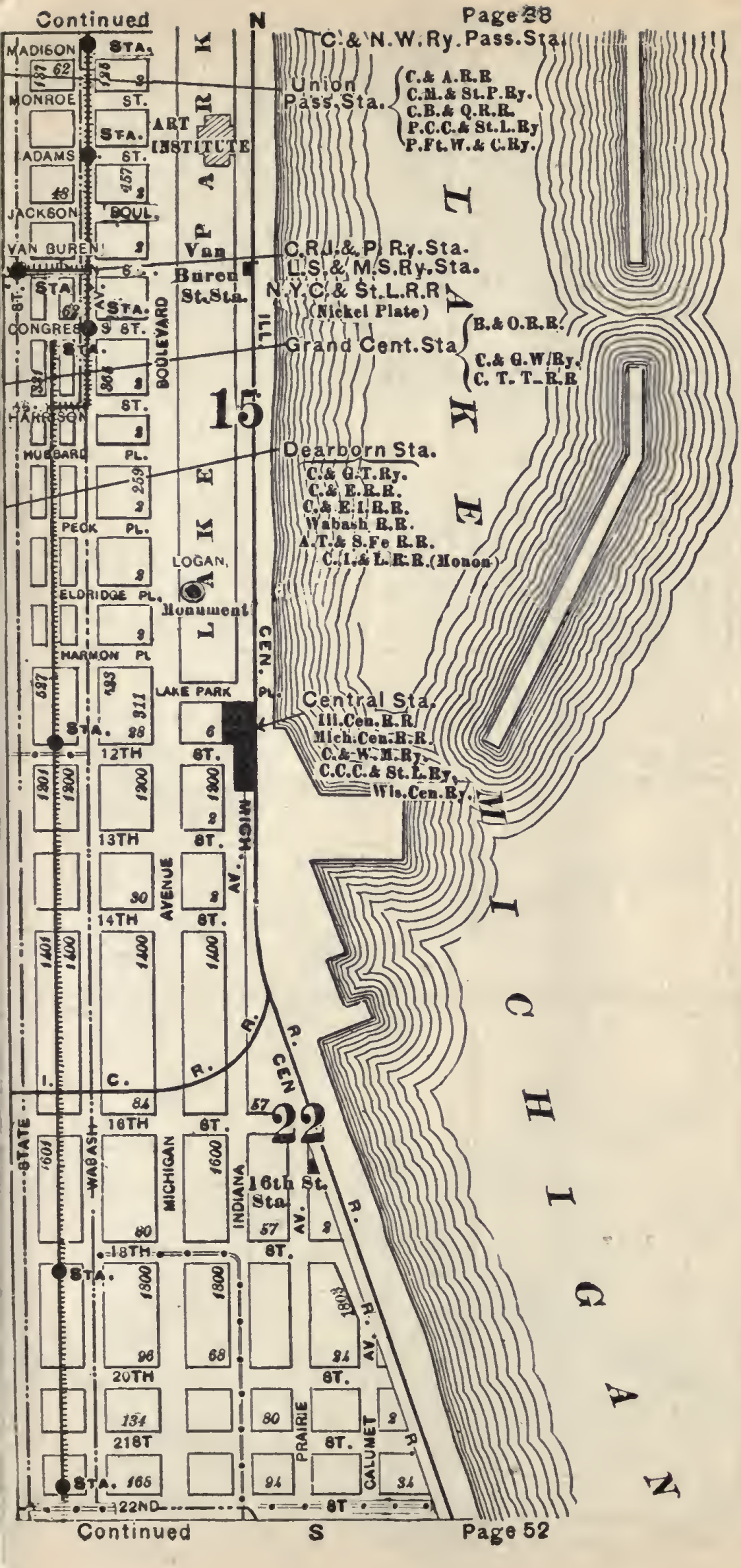
Continued N Page 28
C. & N.W. Ry. Pass. Sta.
Union Pass. Sta.
C.& A.R.R
C.M.& St.P.Ry.
C.B.& Q.R.R.
P.C.C.& St.L.Ry
P.Ft.W.& C.Ry.
ART INSTITUTE
LAKE PARK
Van Buren St. Sta.
C.R.I.& P. Ry. Sta.
L.S.& M.S. Ry. Sta.
N.Y.C.& St.L.R.R.
(Nickel Plate)
Grand Cent. Sta
B.& O.R.R.
C.& G.W.Ry.
C.T.T.R.R
15
Dearborn Sta.
C.& G.T.Ry.
C.& E.R.R.
C.& E.I.R.R.
Wabash R.R.
A.T.& S.Fe R.R.
C.I.& L.R.R. (Monon)
LOGAN Monument
Central Sta.
Ill.Cen.R.R
Mich.Cen.R.R.
C.& W.M.Ry.
C.C.C.& St.L.Ry.
Wis.Cen.Ry.
LAKE MICHIGAN
MADISON STA.
MONROE ST.
ADAMS ST.
JACKSON BOUL.
VAN BUREN
CONGRESS ST.
HARRISON ST.
HUBBARD PL.
PECK PL.
ELDRIDGE PL.
HARMON PL.
LAKE PARK PL.
12TH ST.
13TH ST.
14TH ST.
16TH ST.
18TH ST.
20TH ST.
21ST ST.
22ND ST
STATE
WABASH AV.
BOULEVARD
MICHIGAN AVENUE
INDIANA AV.
PRAIRIE AV.
CALUMET AV.
ILL. CEN. R.R.
MICH. AV.
I. C. R.R.
22
16th St. Sta.
Continued S Page 52

Continued N Page 39

Page 113
W

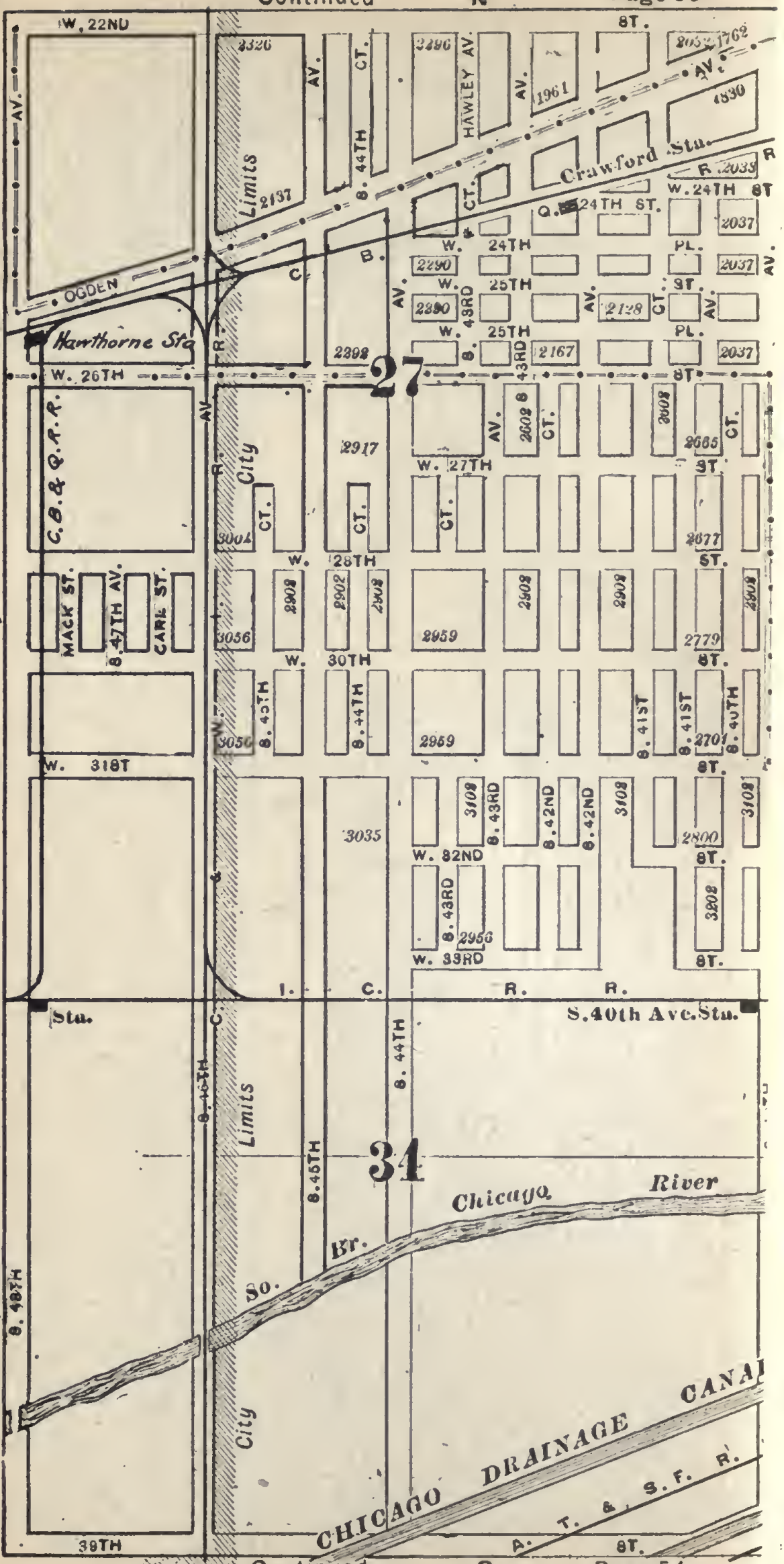

Continued

Continued S Page 54

Continued N Page 40

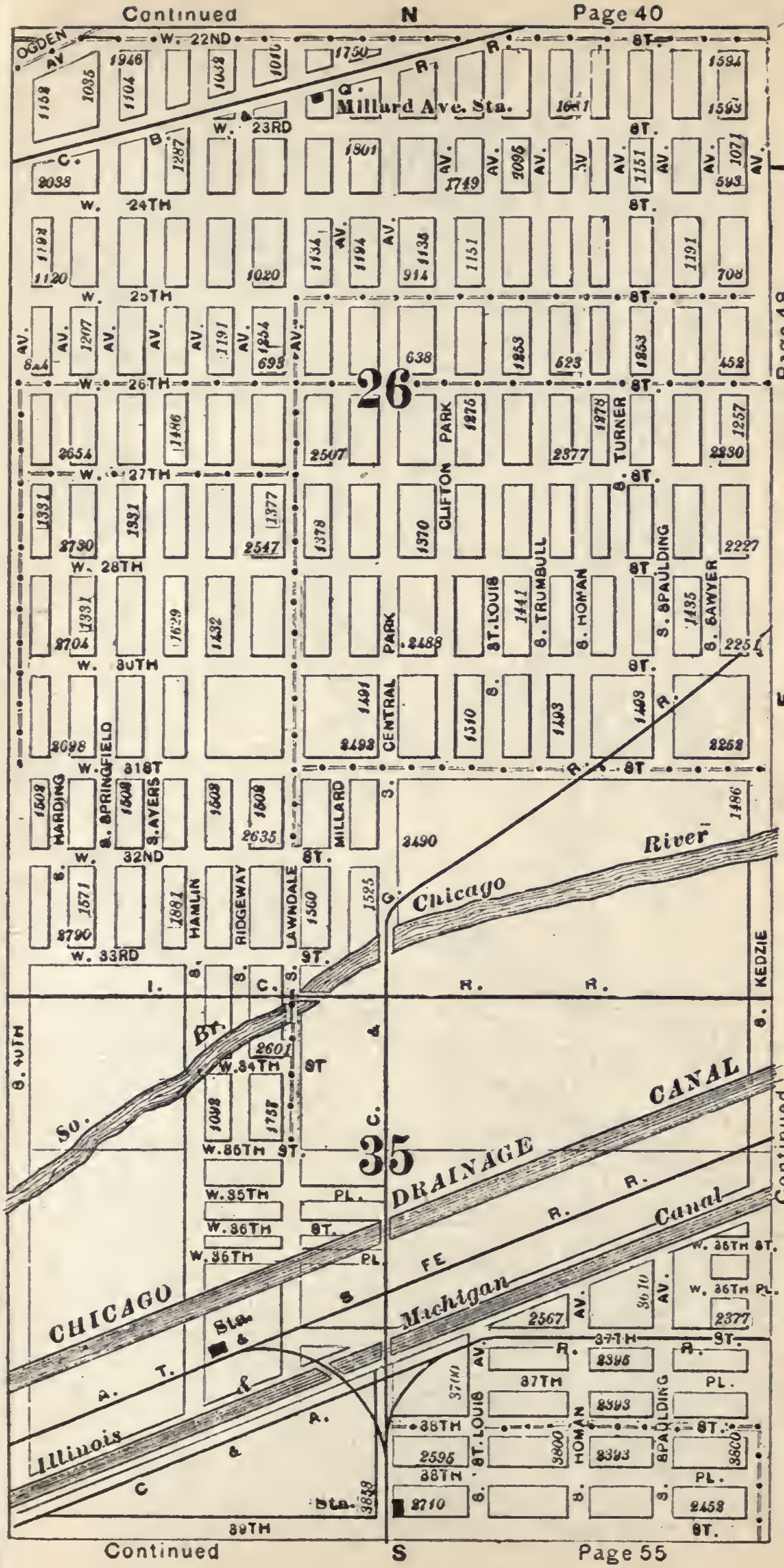

Page 48

Continued

Continued S Page 55

Continued N. Page 41

Page 47 W Continued

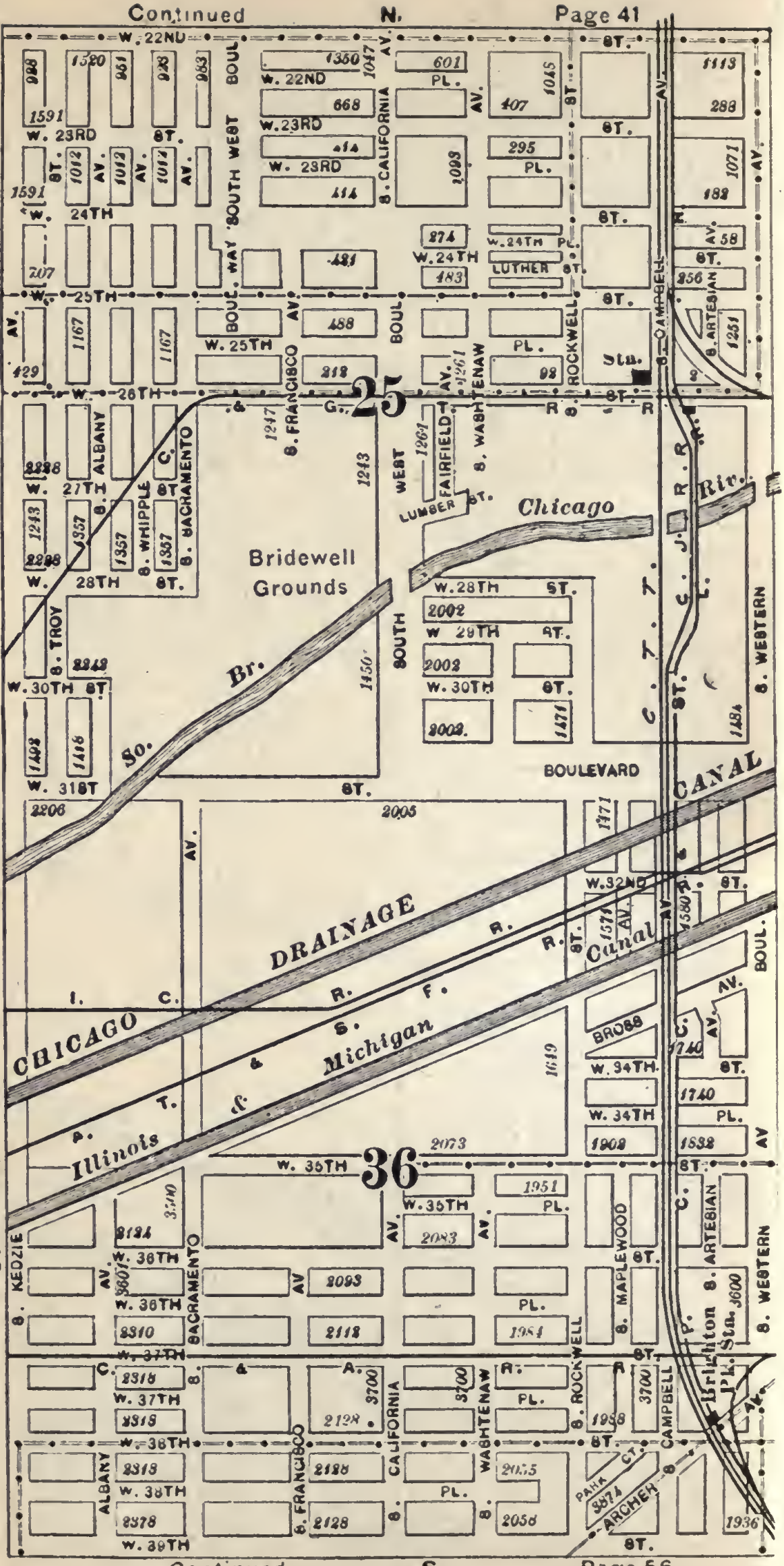

Continued S Page 56

Continued N Page 42

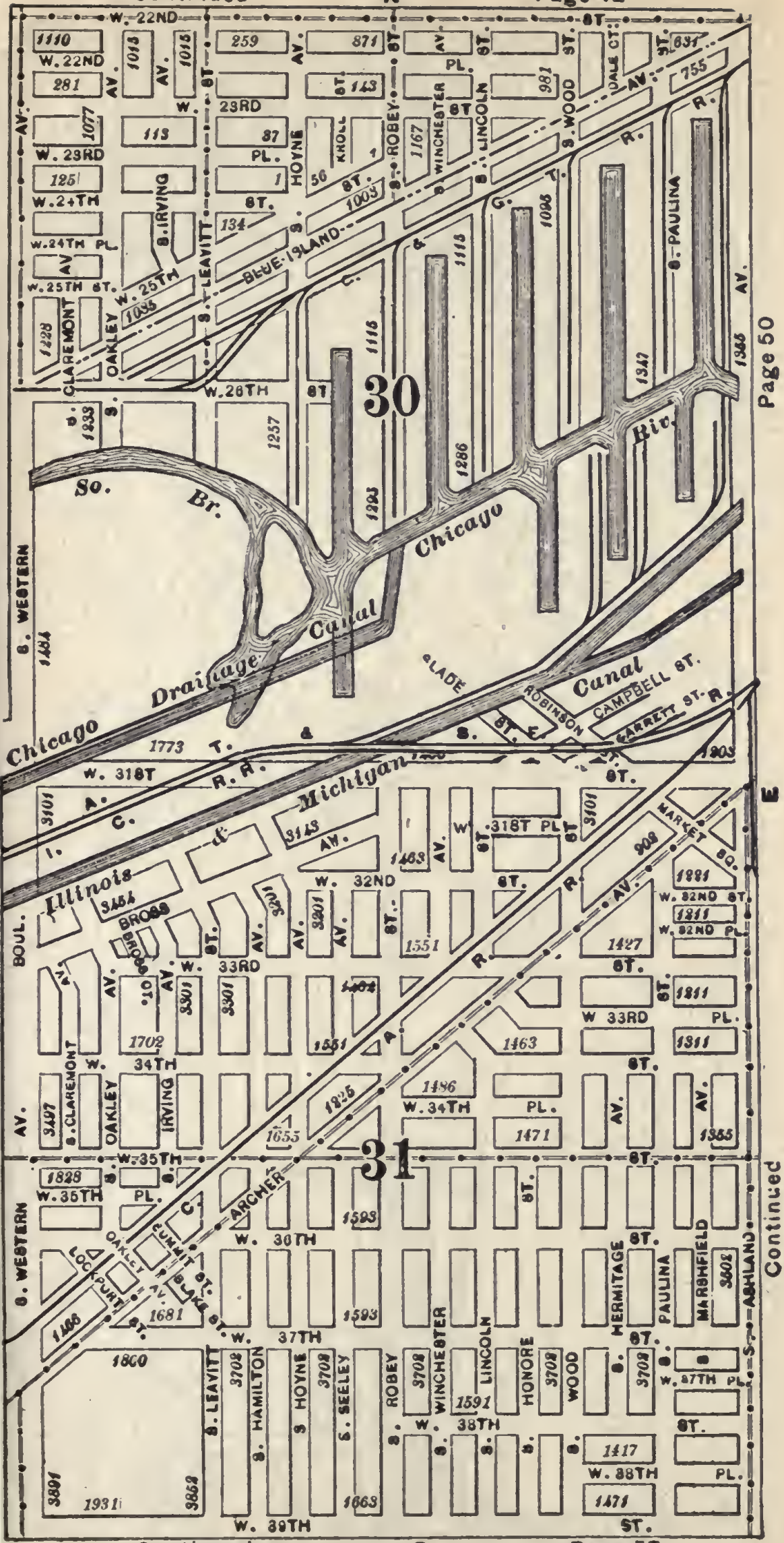

Continued S Page 57

Continued N Page 43

Page 49

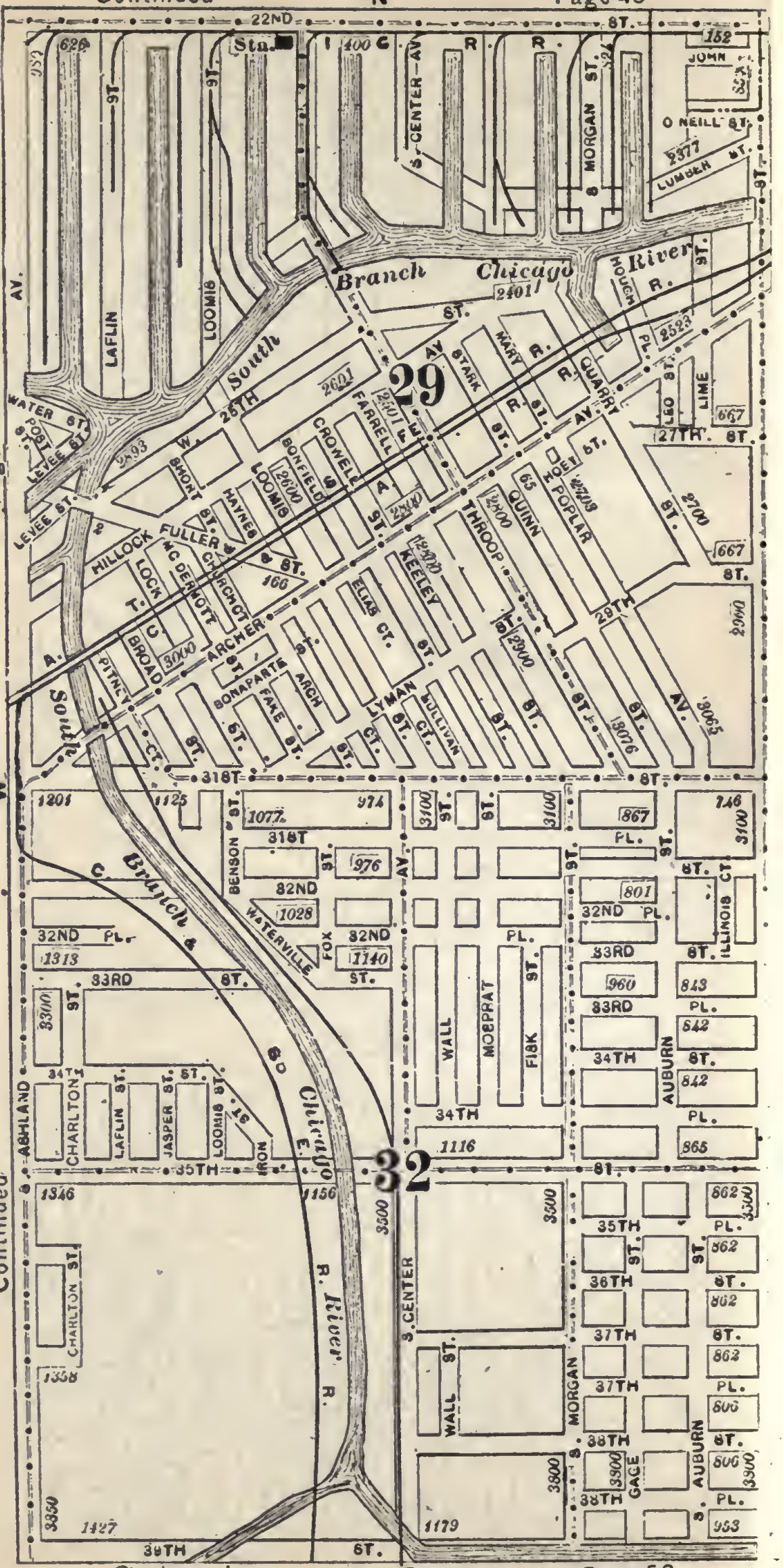

Continued W

Continued S Page 58

Continued N Page 44

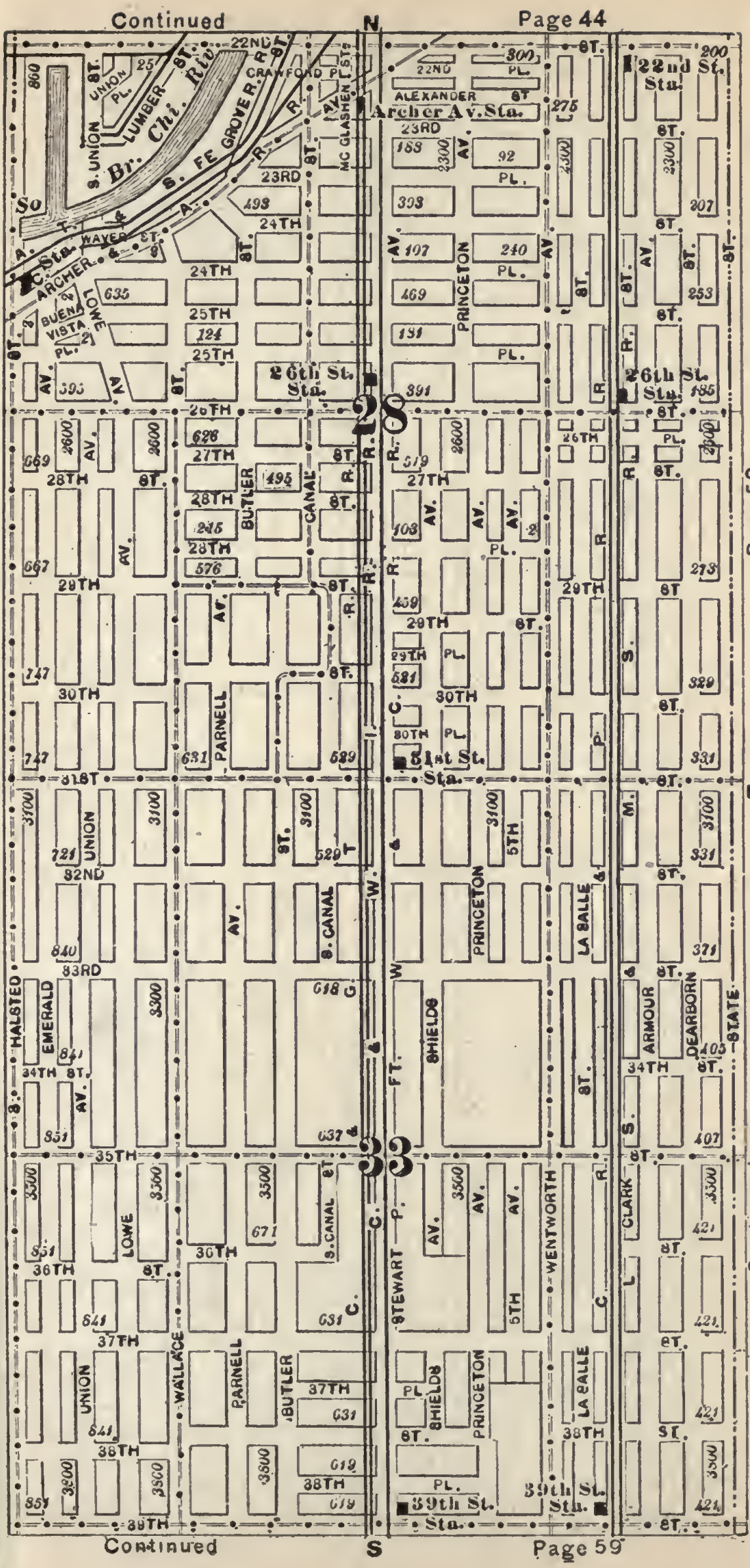

Page 52
E
Continued
Continued S Page 59

Continued N Page 45

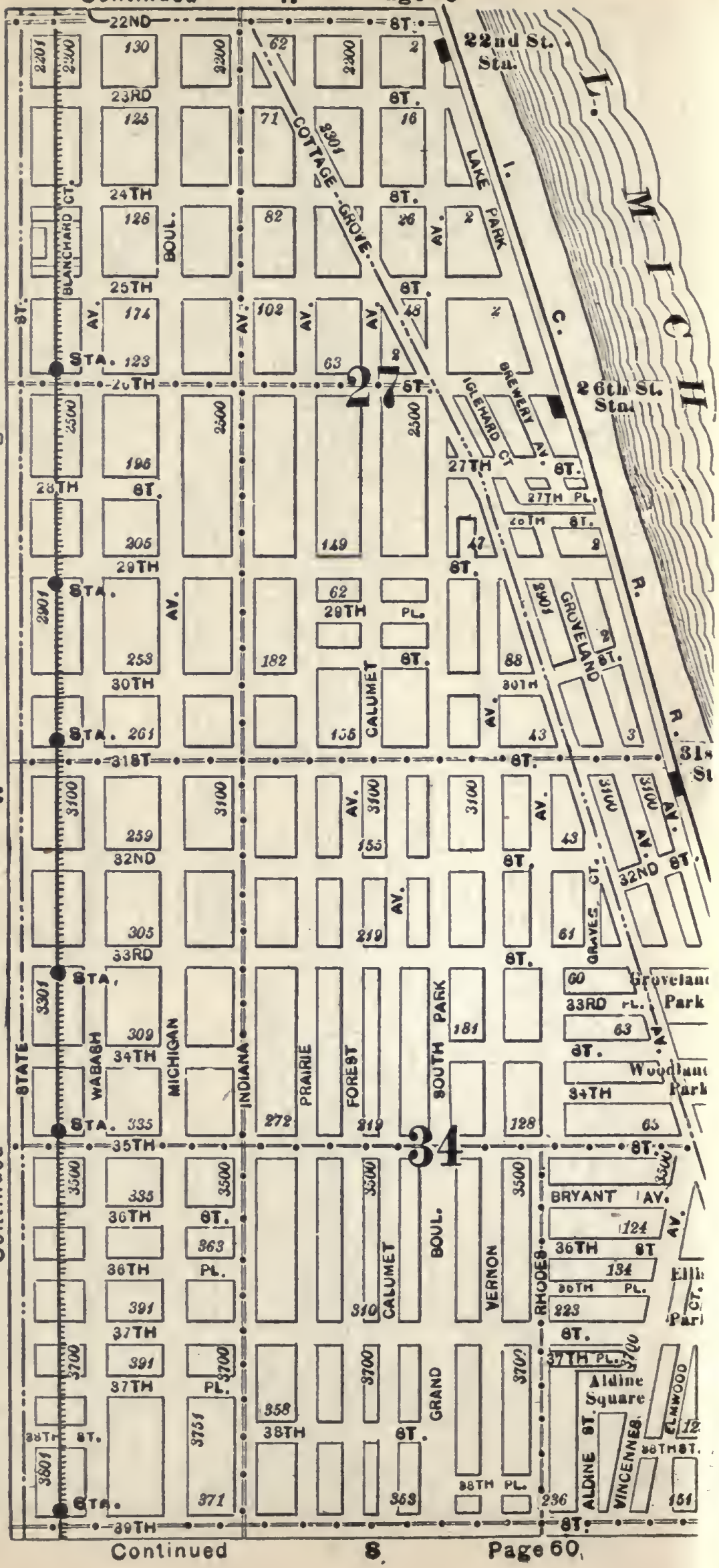

Page 51 W Continued

Continued S Page 60

Continued S Page 60

Continued N Page 46

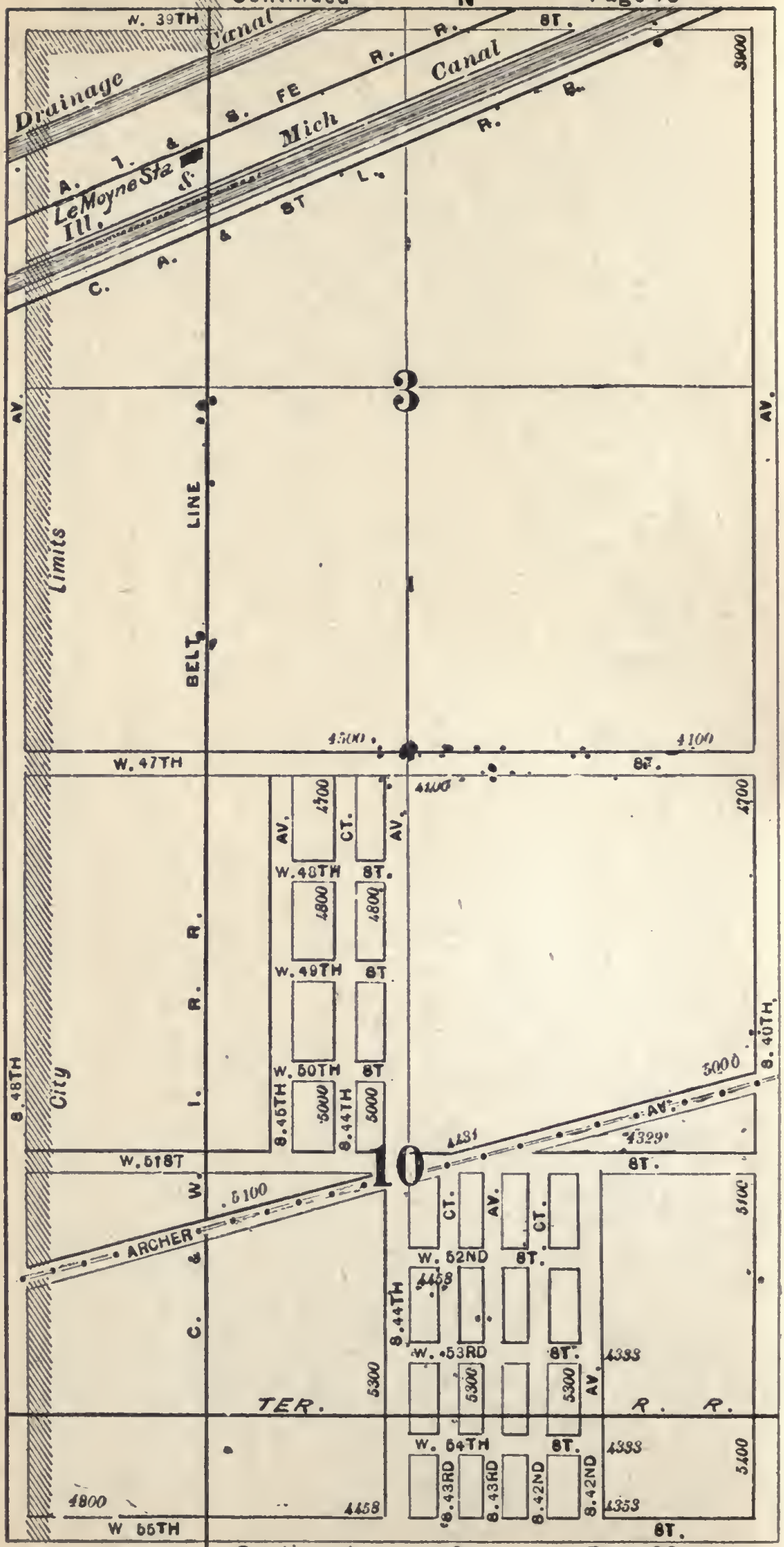

Continued S. Page 62

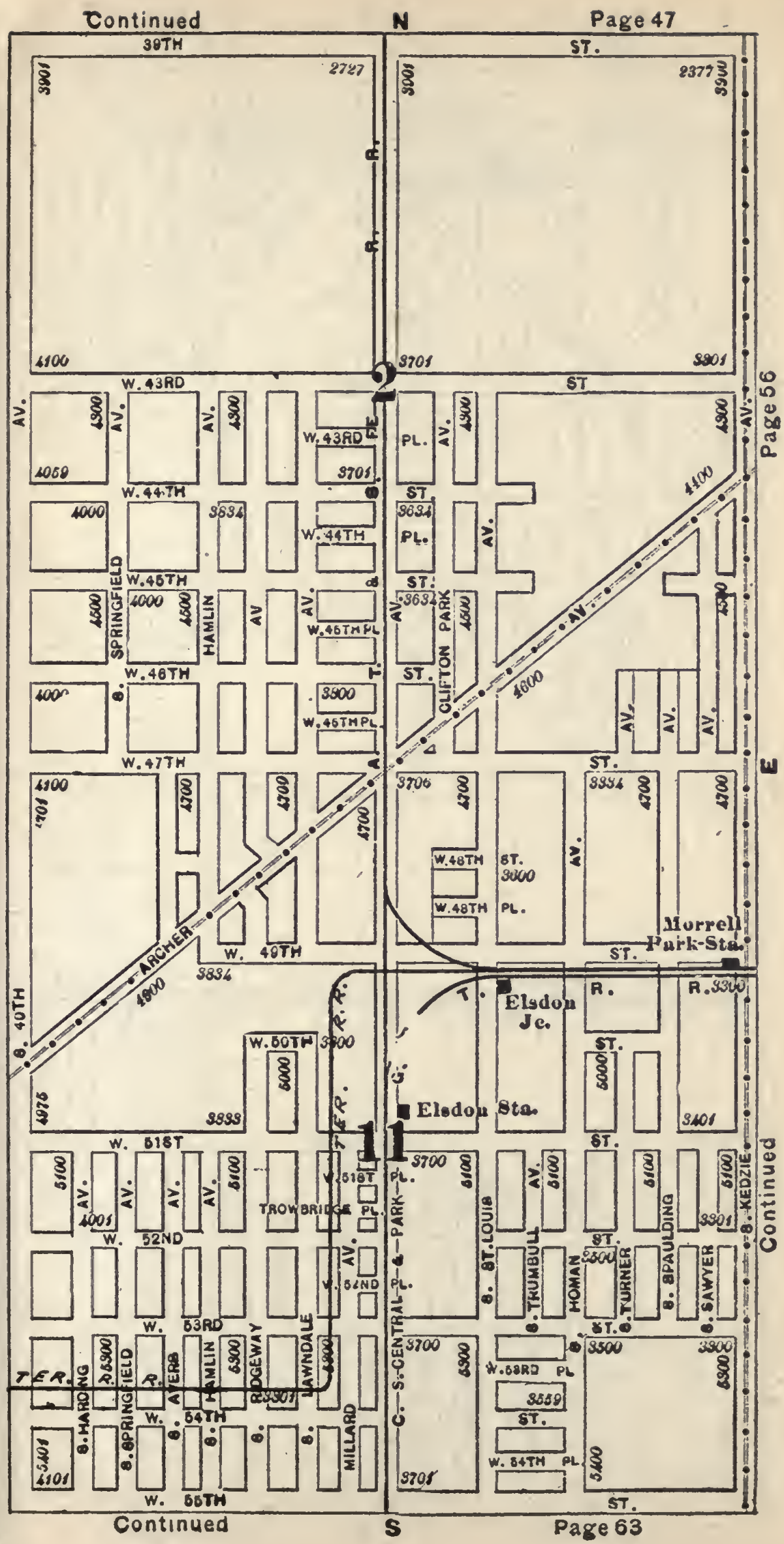
Continued
N
Page 47
39TH
ST.
W. 43RD
ST
W. 43RD
W. 44TH
W. 44TH
W. 45TH
W. 45TH PL.
W. 46TH
W. 46TH PL.
W. 47TH
ST.
W. 48TH ST.
W. 48TH PL.
W. 49TH
ST.
W. 50TH
W. 51ST
W. 51ST PL.
TROWBRIDGE PL.
W. 52ND
W. 52ND PL.
W. 53RD
W. 53RD PL.
W. 54TH
W. 54TH PL.
W. 55TH
ST.
S. 40TH
ARCHER AV.
S. SPRINGFIELD
HAMLIN
CLIFTON PARK
S. HARDING
S. SPRINGFIELD
S. AYERS
S. HAMLIN
S. RIDGEWAY
S. LAWNDALE
MILLARD
C. S. CENTRAL PARK
S. ST. LOUIS
S. TRUMBULL
HOMAN
S. TURNER
S. SPAULDING
S. SAWYER
S. KEDZIE
SANTA FE R. R.
A. T. & S. F.
TER. R. R.
G. T. R. R.
Morrell Park Sta.
Elsdon Jc.
Elsdon Sta.
2
11
Page 56
E
Continued
S
Page 63

Continued N Page 48

Page 55 W Continued

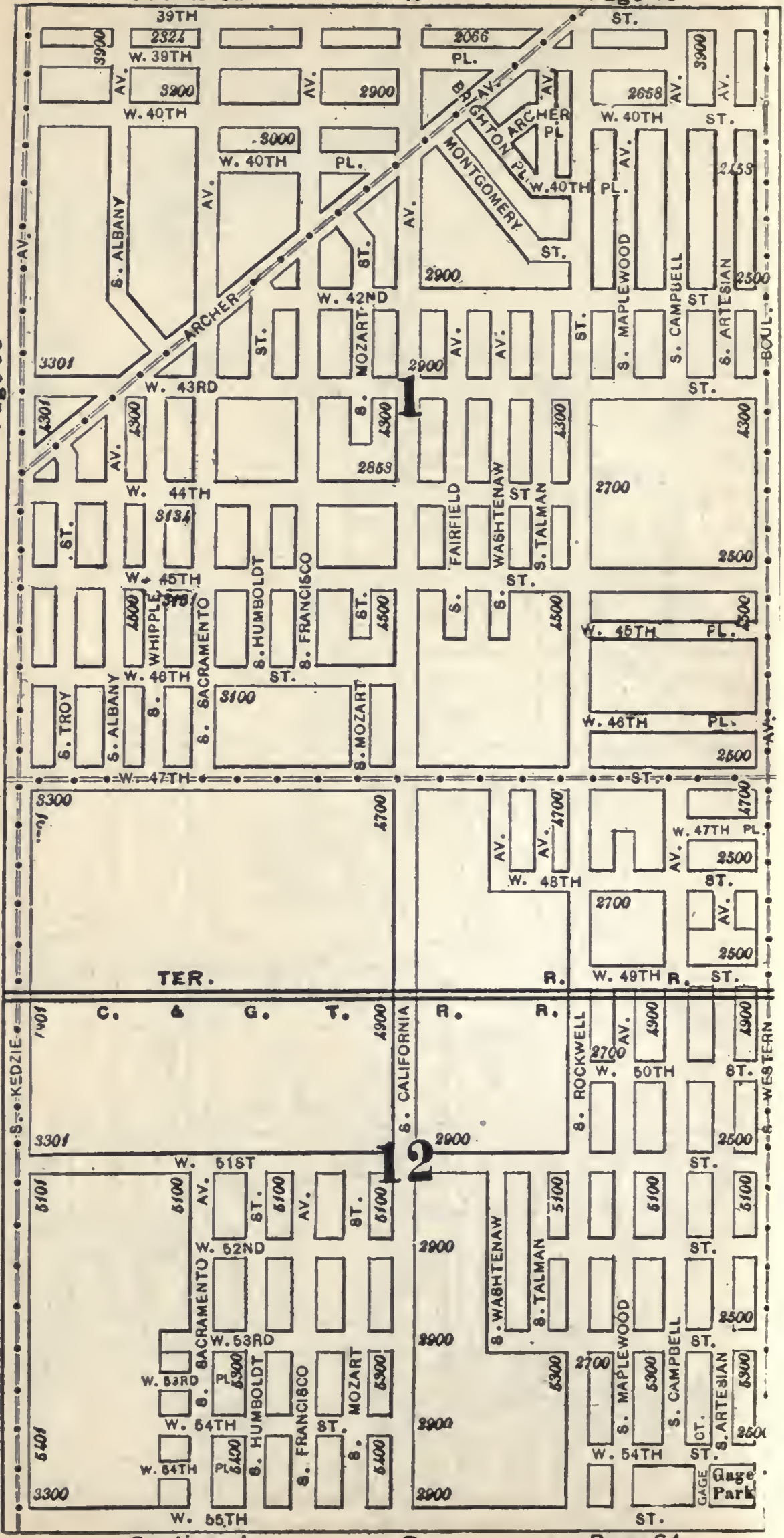

Continued S Page 64

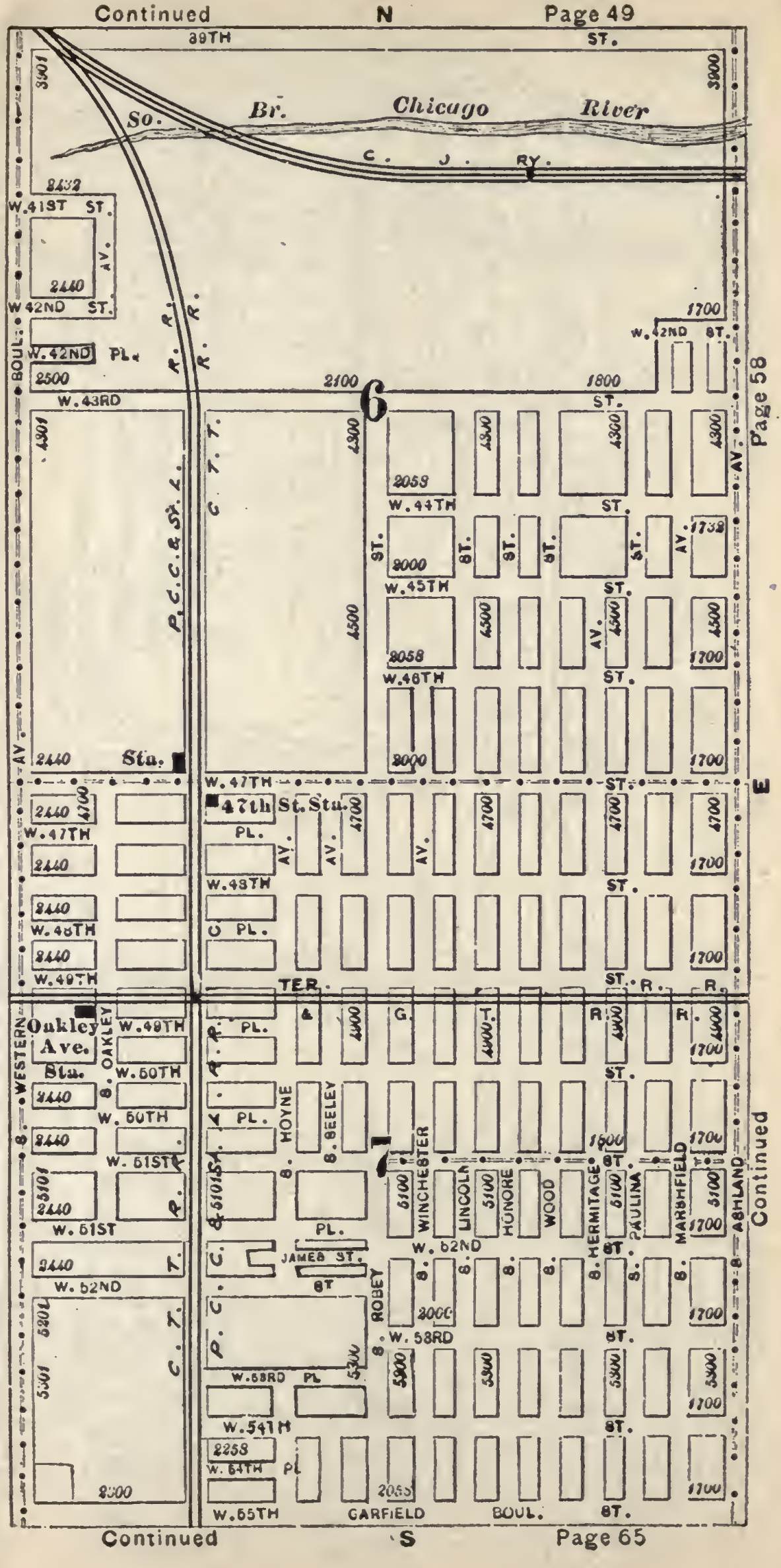
Continued N Page 49
39TH ST.
So. Br. Chicago River
C. J. RY.
W. 41ST ST.
AV.
W 42ND ST.
W. 42ND PL.
BOUL.
W. 43RD
ST.
6
W. 42ND ST.
Page 58
W. 44TH ST.
W. 45TH ST.
W. 46TH ST.
P. C. C. & St. L. R. R.
C. T. T.
Sta.
W. 47TH ST.
E
47th St. Sta.
W. 47TH PL.
W. 48TH ST.
W. 48TH C PL.
W. 49TH
TER. ST. R. R.
Oakley Ave. Sta.
S. WESTERN AV.
S. OAKLEY
W. 49TH PL.
W. 50TH ST.
W. 50TH PL.
W. 51ST
W. 51ST PL.
S. HOYNE
S. SEELEY
7
S. WINCHESTER
S. LINCOLN
S. HONORE
S. WOOD
S. HERMITAGE
S. PAULINA
S. MARSHFIELD
S. ASHLAND AV.
Continued
JAMES ST.
W. 52ND
W. 52ND ST.
S. ROBEY
W. 53RD ST.
W. 53RD PL
W. 54TH ST.
W. 54TH PL
W. 55TH GARFIELD BOUL. ST.
Continued S Page 65

Continued N Page 50

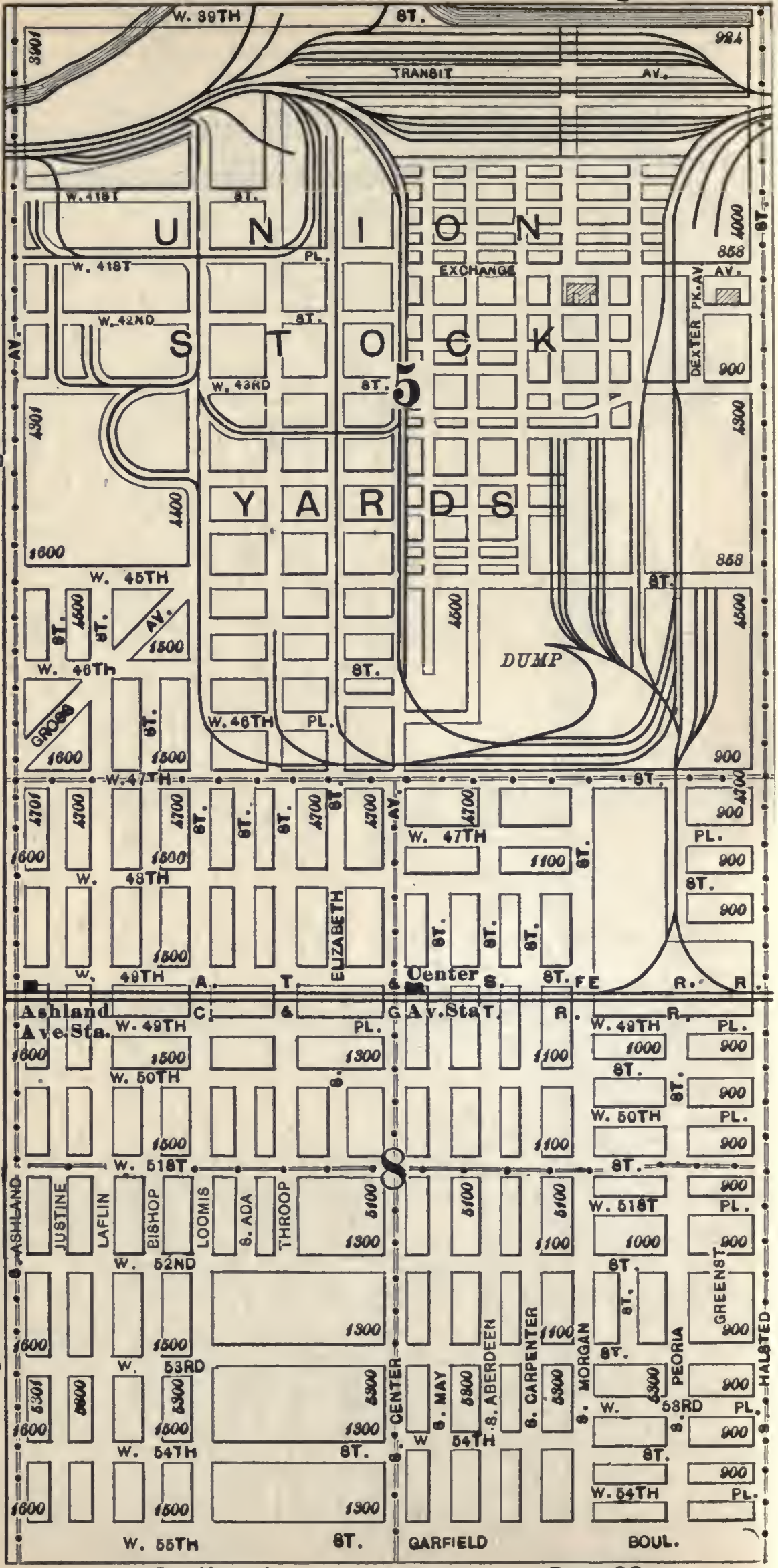

Page 57

Continued

Continued S Page 66

Continued N Page 51

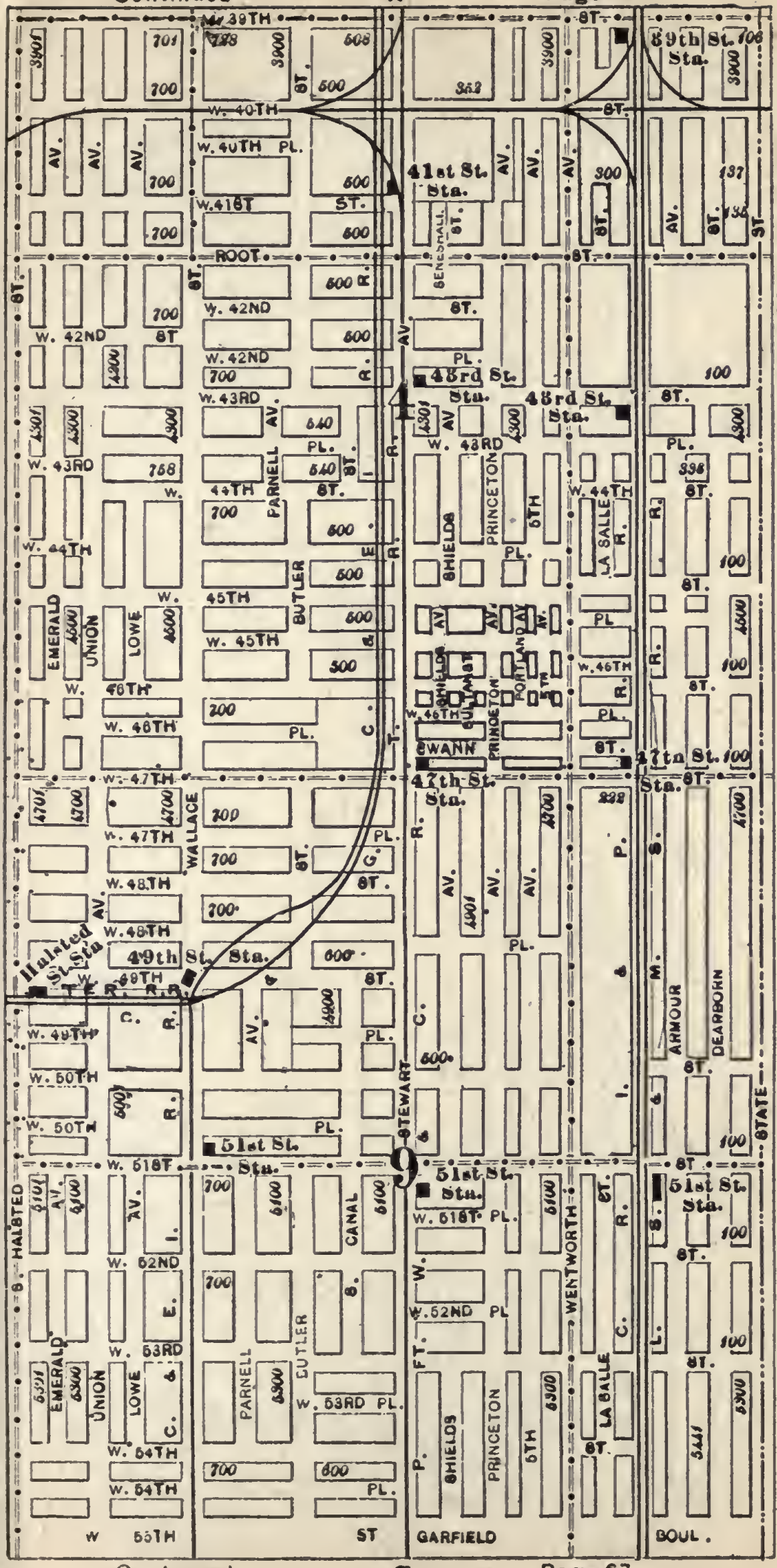

Page 60 E Continued

Continued S Page 67

Continued N Page 52

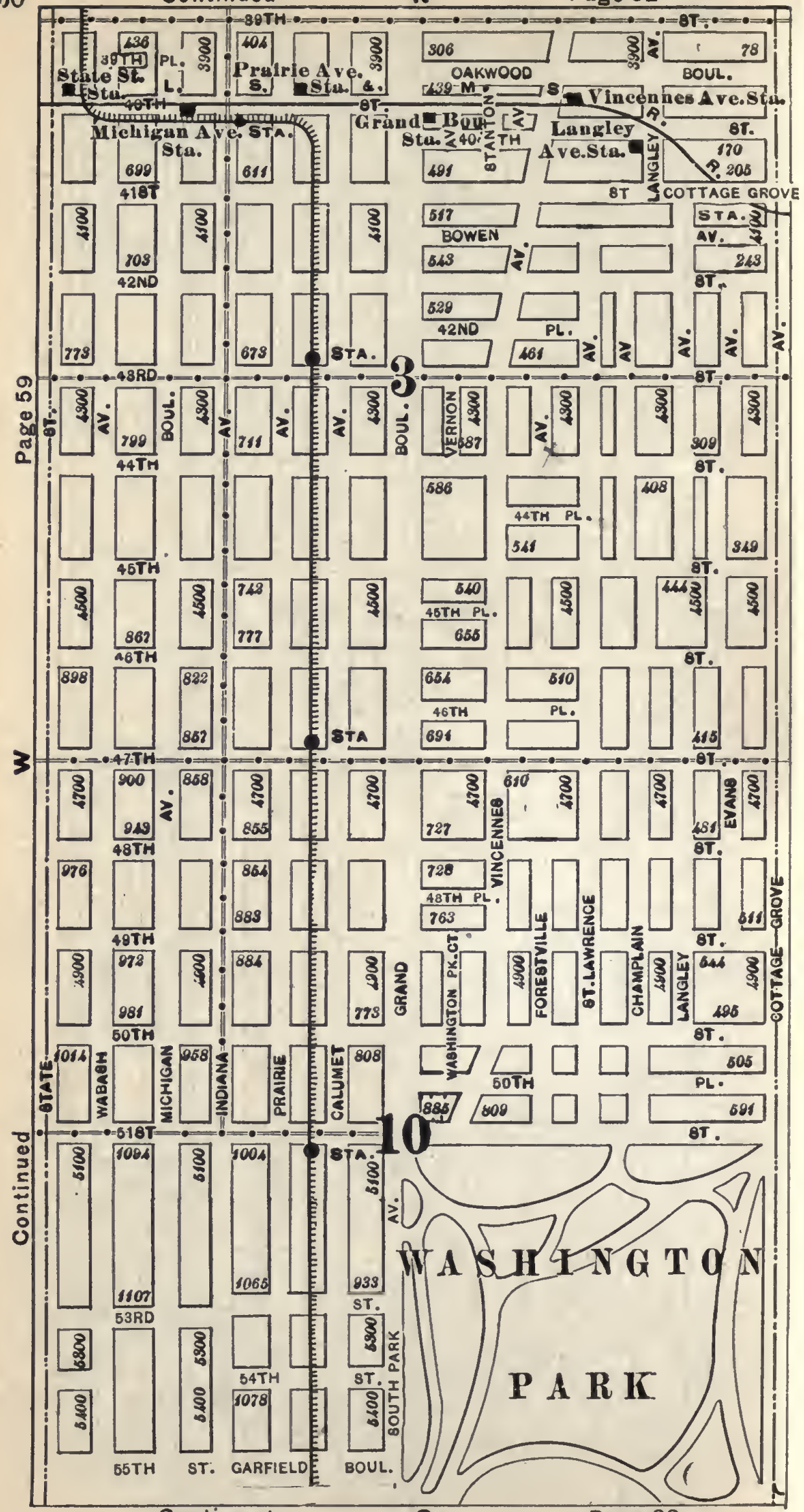

Continued S Page 68

Continued N Page 53

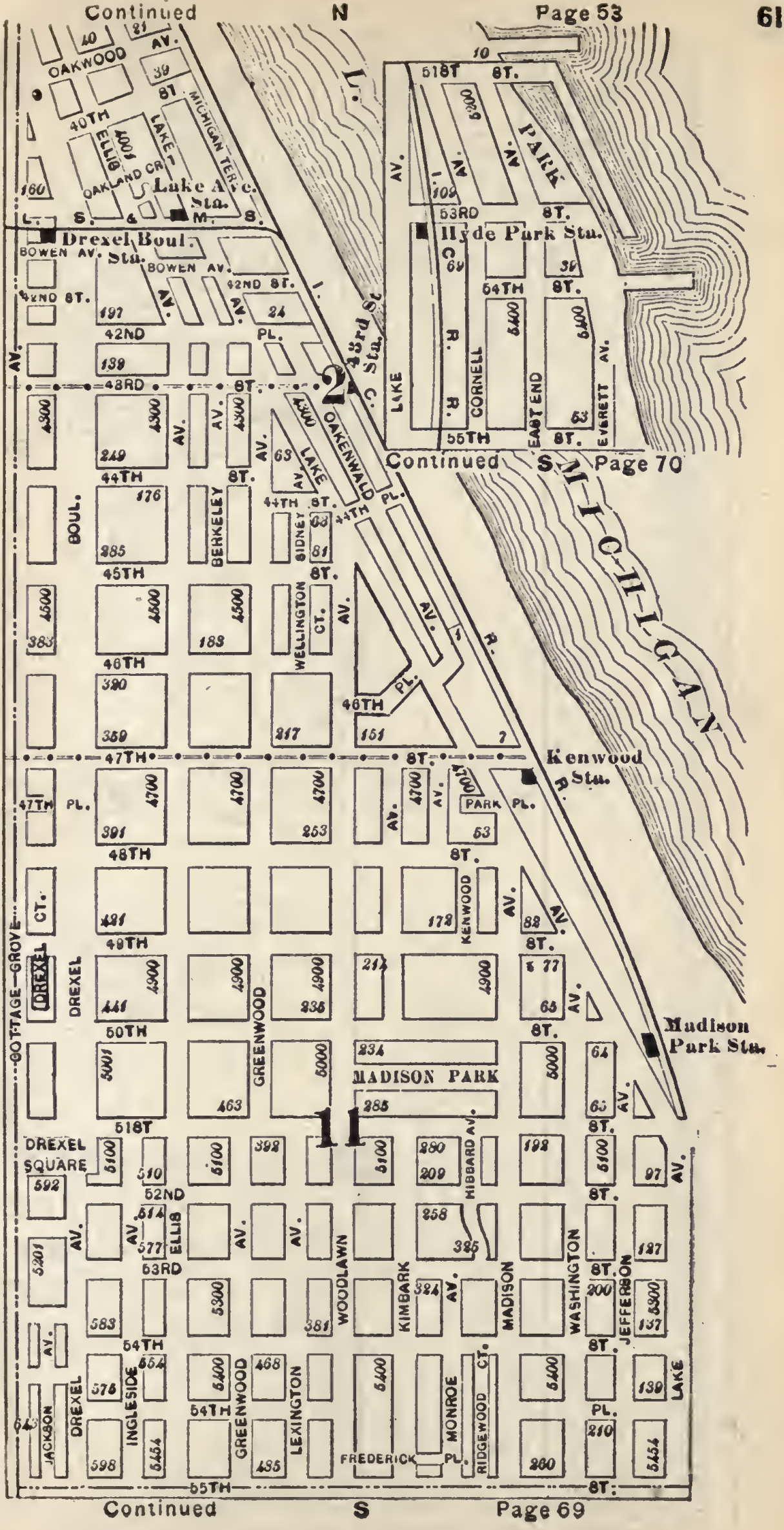

Continued S Page 69

Continued N Page 54

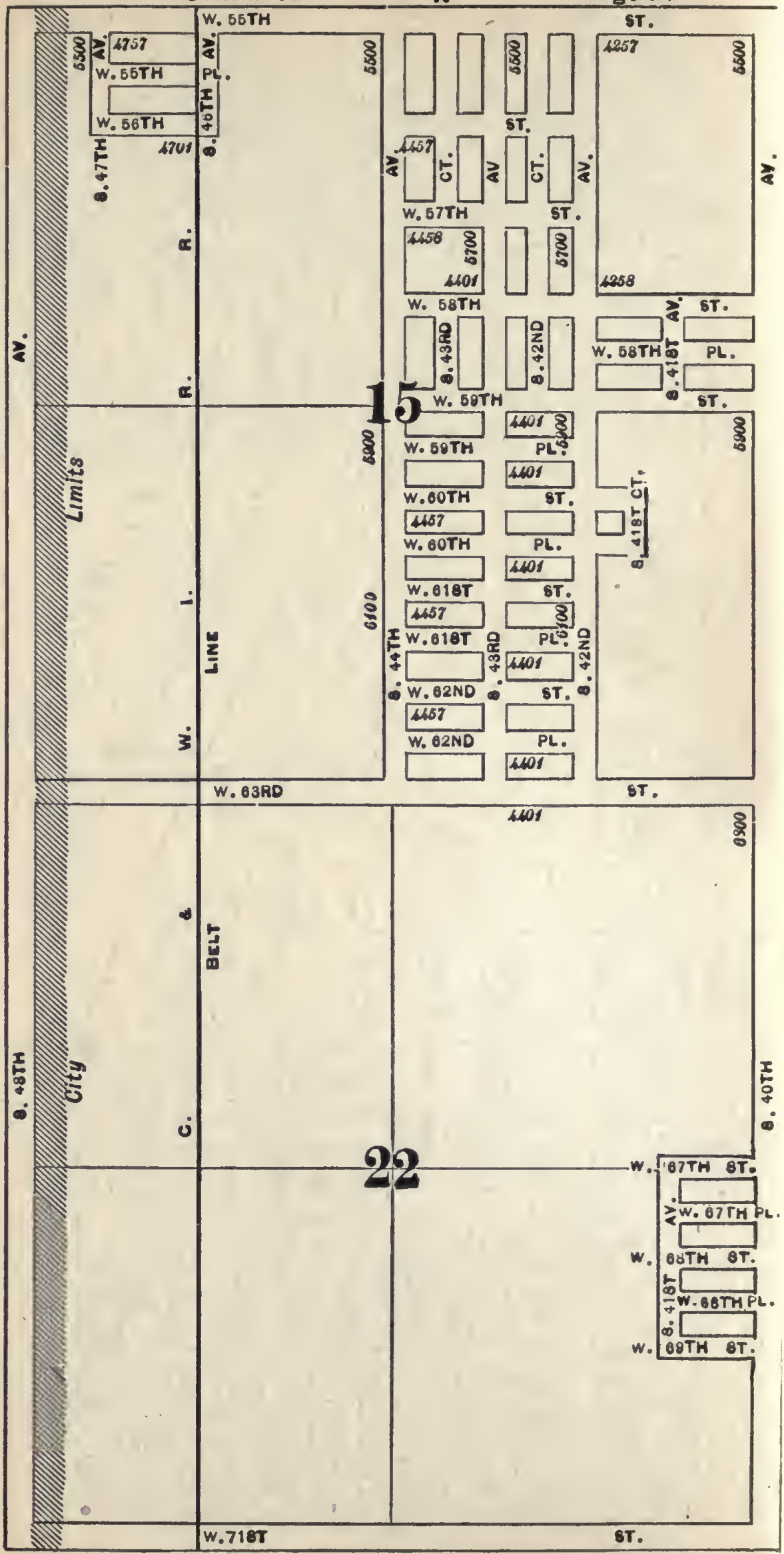

Continued S Page 71

Continued N Page 55

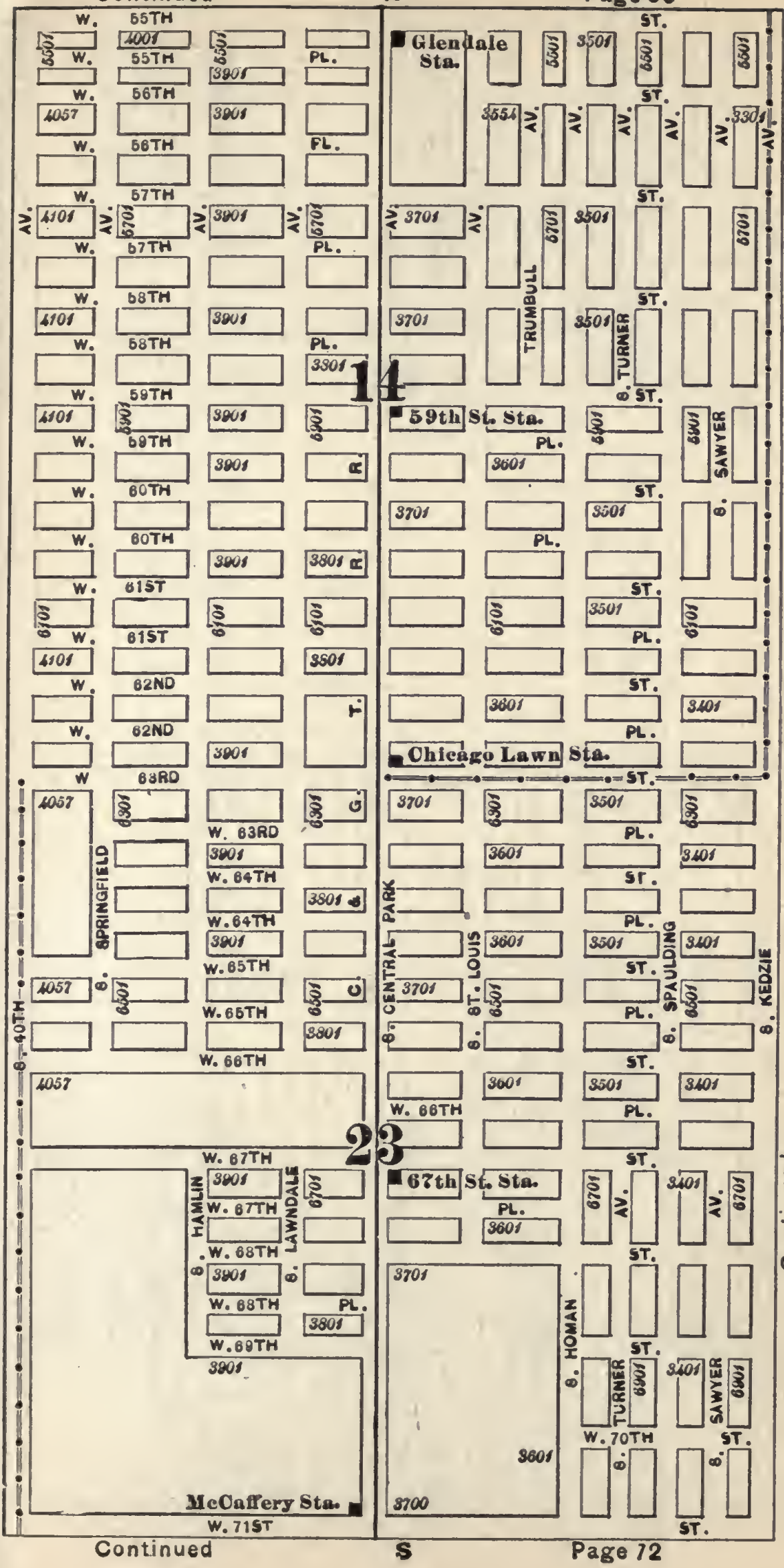

Page 64

Continued

Continued S Page 72

Continued N Page 56

W Page 63 Continued

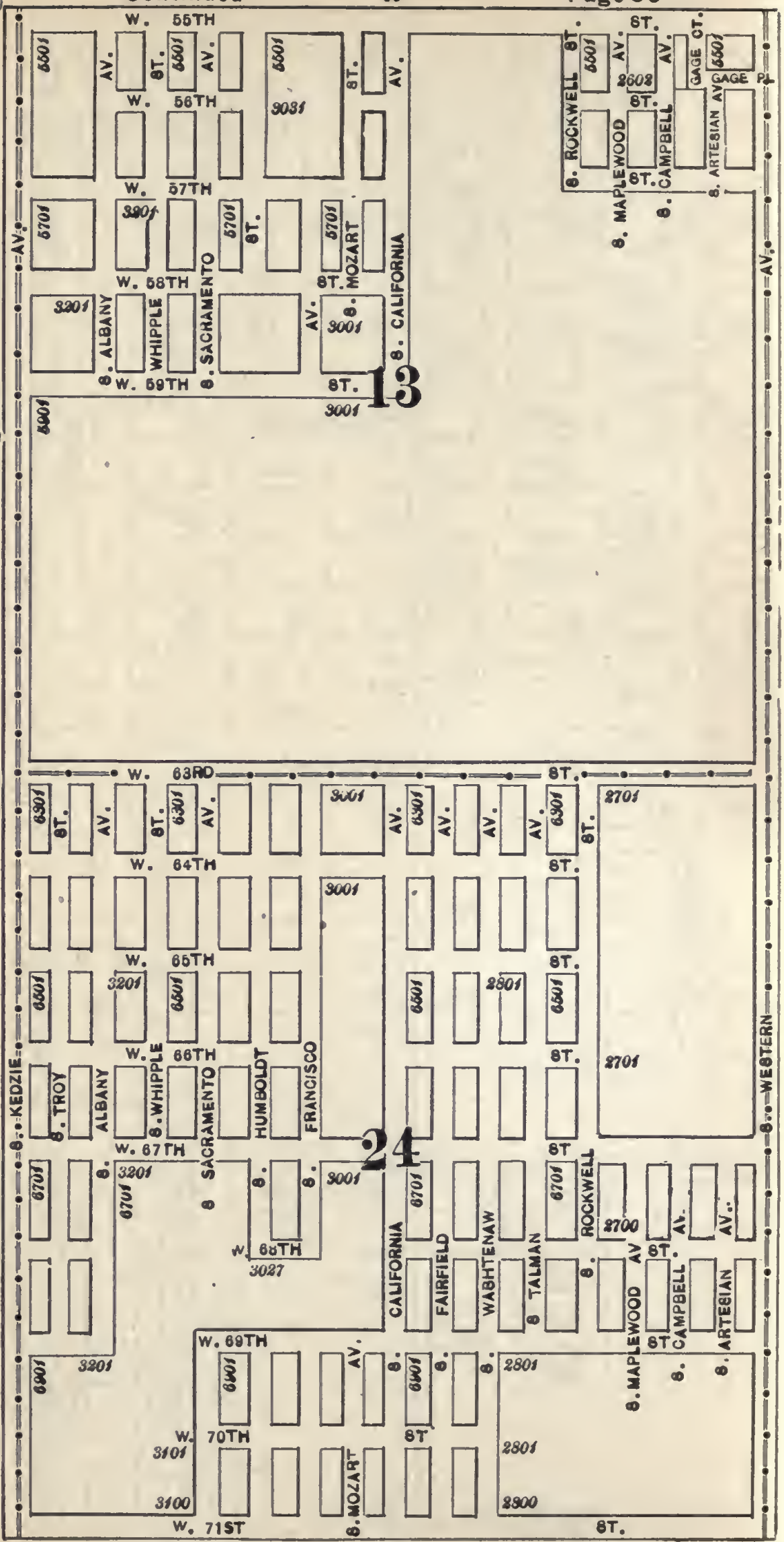

Continued S Page 73

Continued N Page 57

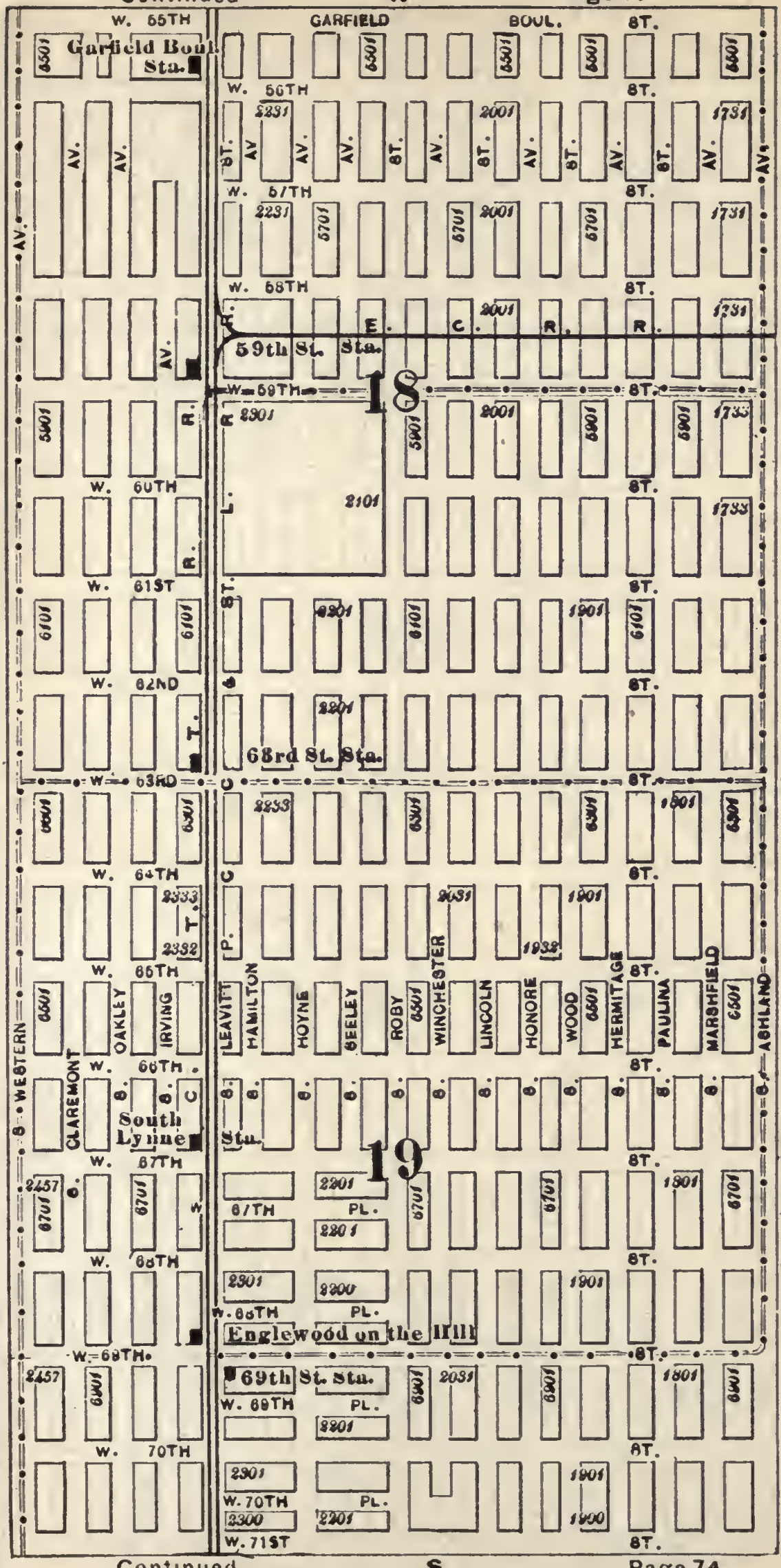

Page 66 E Continued

Continued S Page 74

Continued N Page 58

Page 65 W Continued

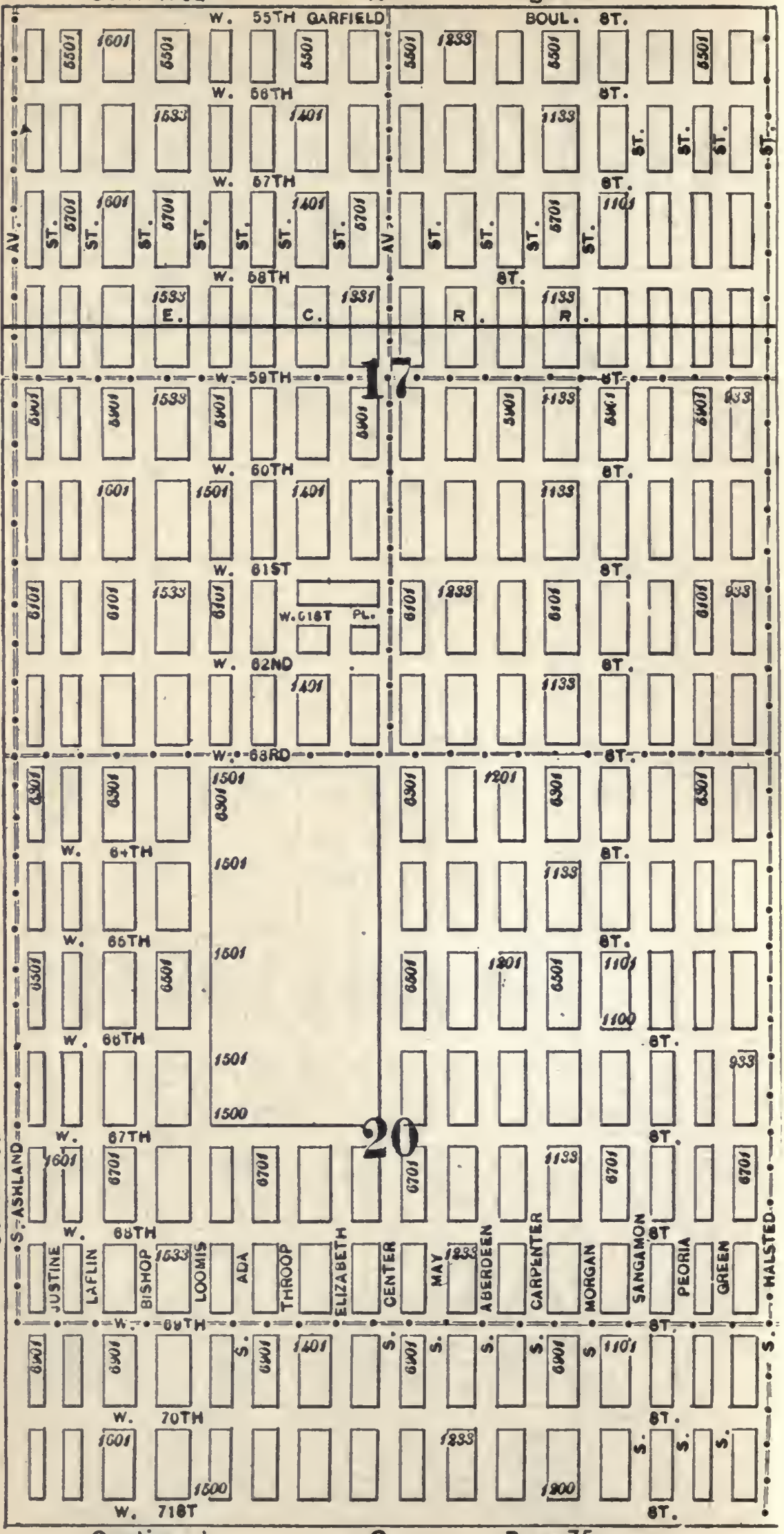

Continued S Page 75

Continued N Page 59

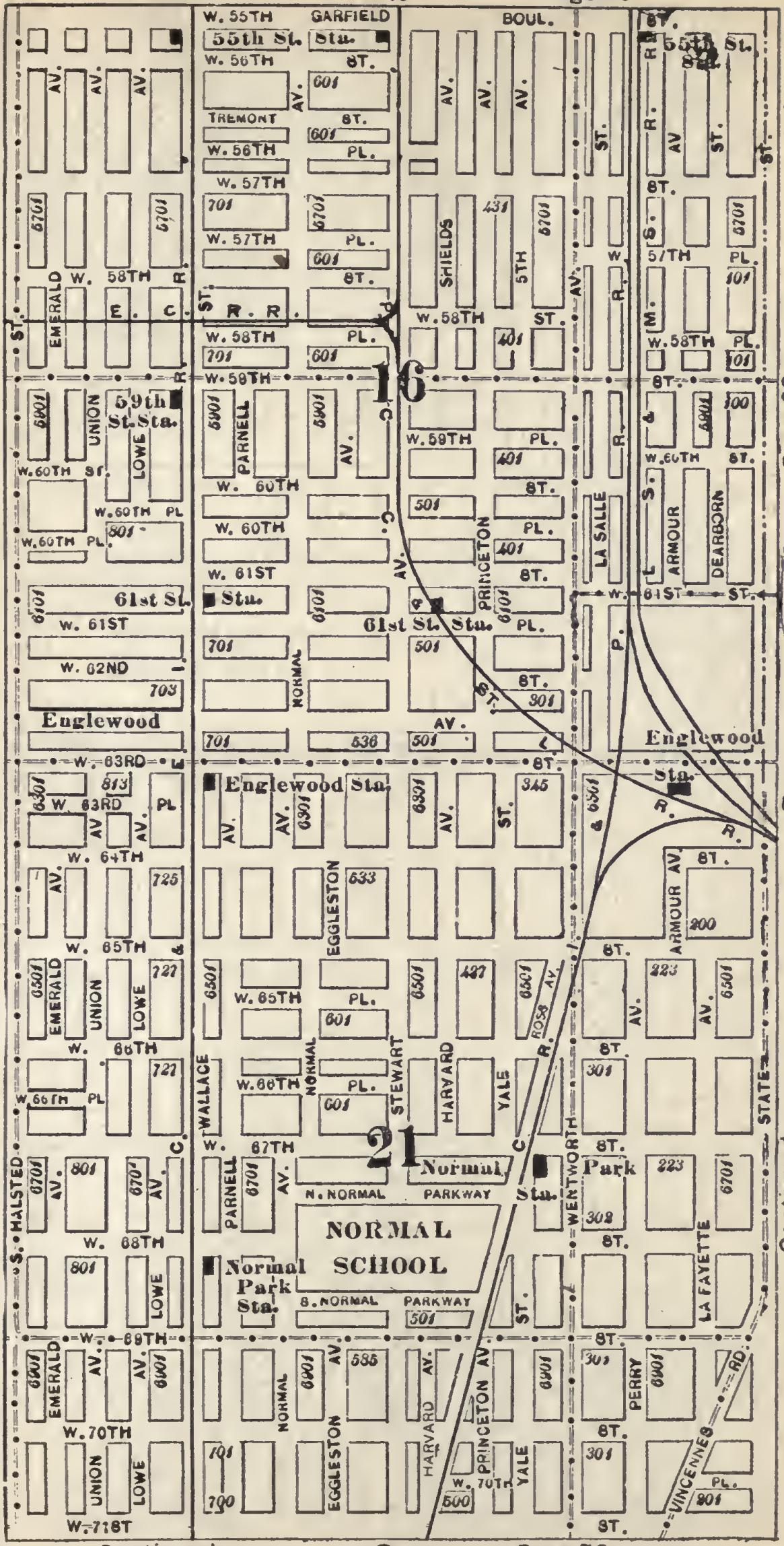

Page 68

Continued

Continued S Page 76

Continued N Page 60

Page 67 W Continued

S

Continued Page 77

Continued N Page 61

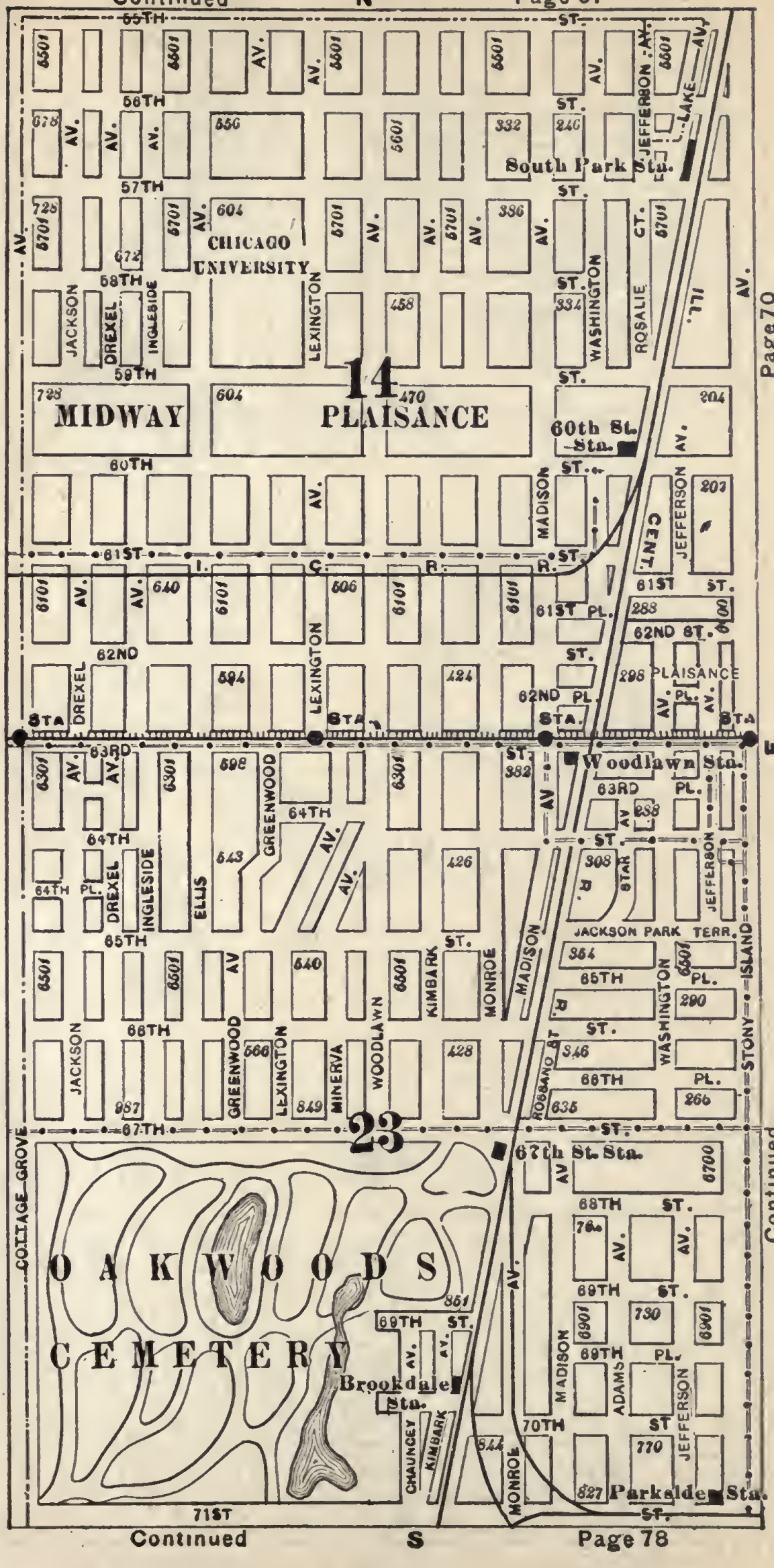

Continued S Page 78

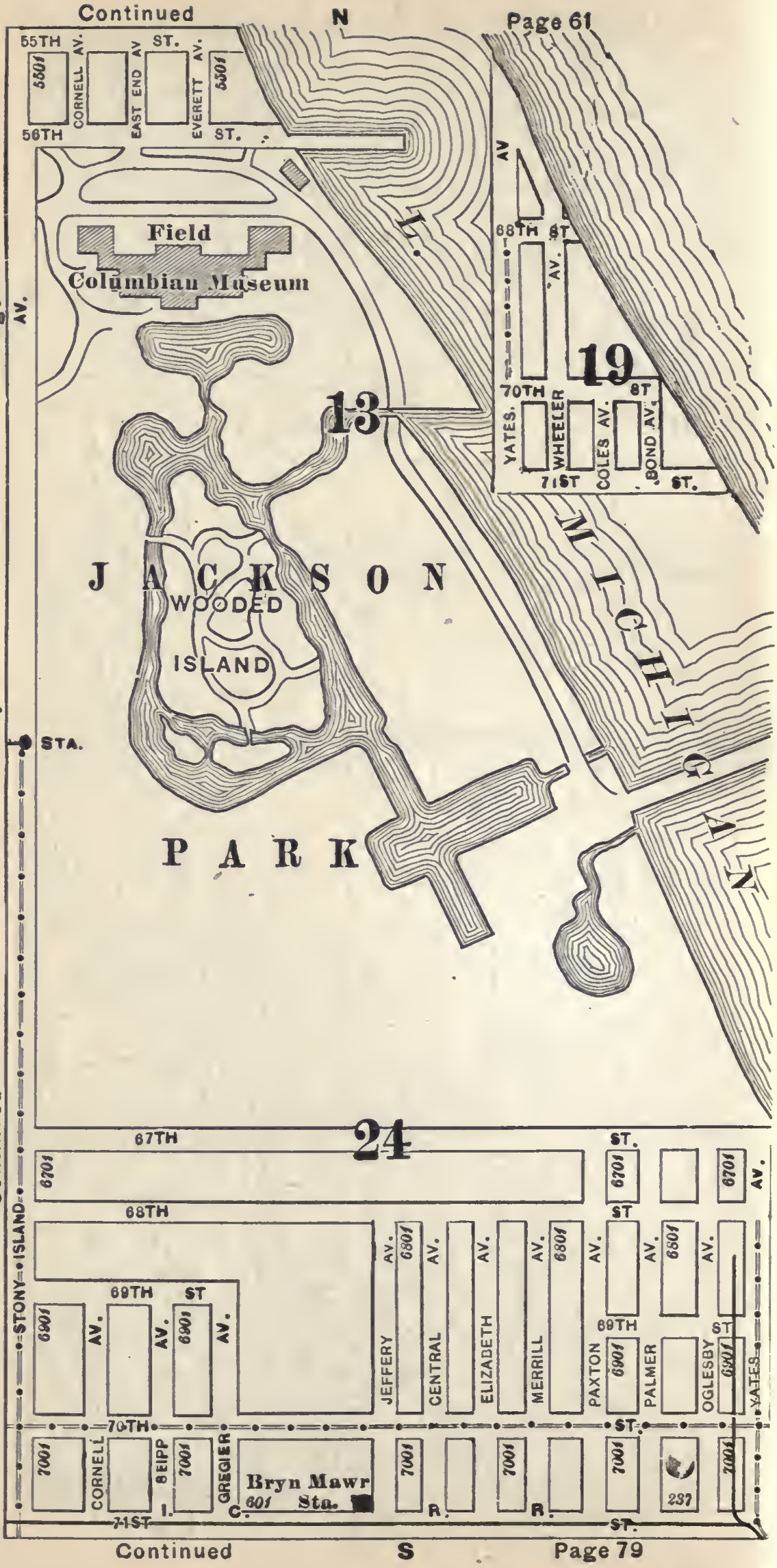
Continued
N
Page 61
55TH ST.
5501
CORNELL AV.
EAST END AV
EVERETT AV.
5501
56TH ST.
Field
Columbian Museum
Page 69
AV.
L.
68TH ST
AV.
19
70TH ST
13
YATES.
WHEELER AV.
COLES AV.
BOND AV.
71ST
ST.
JACKSON
WOODED
ISLAND
MICHIGAN
W
STA.
PARK
24
Continued
67TH ST.
6701
6701
6701
AV.
68TH ST
6801
6801
6801
STONY ISLAND
69TH ST
6901
6901
AV.
AV.
AV.
JEFFERY AV.
CENTRAL AV.
ELIZABETH AV.
MERRILL AV.
PAXTON AV.
PALMER AV.
OGLESBY AV.
YATES
69TH ST
6901
6901
70TH ST.
7001
7001
7001
7001
7001
7001
CORNELL
SEIPP
GREGIER
Bryn Mawr
601 Sta.
237
I. C. R. R.
71ST ST.
Continued
S
Page 79

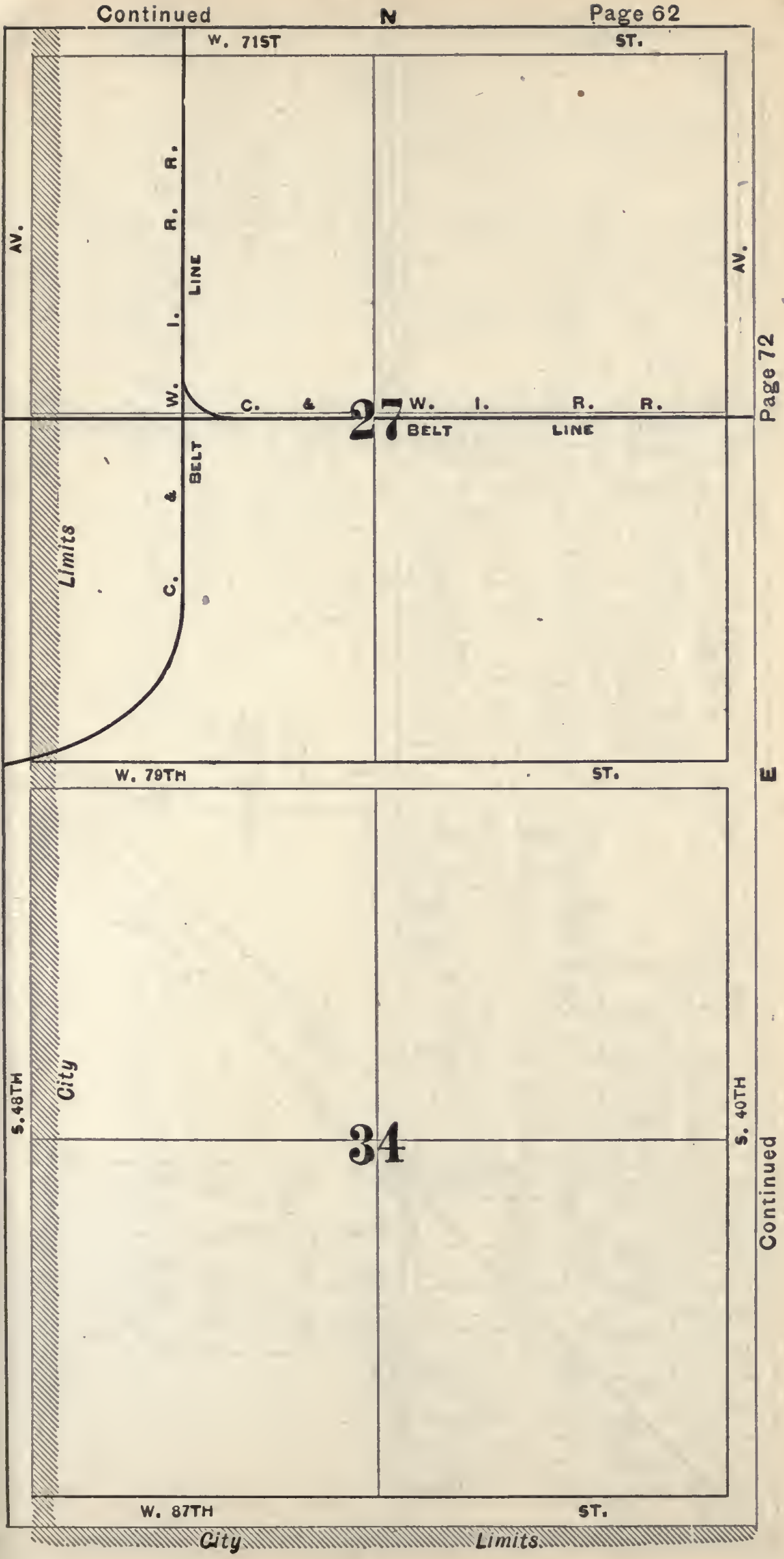
Continued
N
Page 62
W. 71ST
ST.
AV.
C. & W. I. R. R.
BELT LINE
27
Page 72
Limits
W. 79TH
ST.
E
34
S. 48TH
City
S. 40TH
Continued
W. 87TH
ST.
City
Limits

Continued N Page 63

Page 71

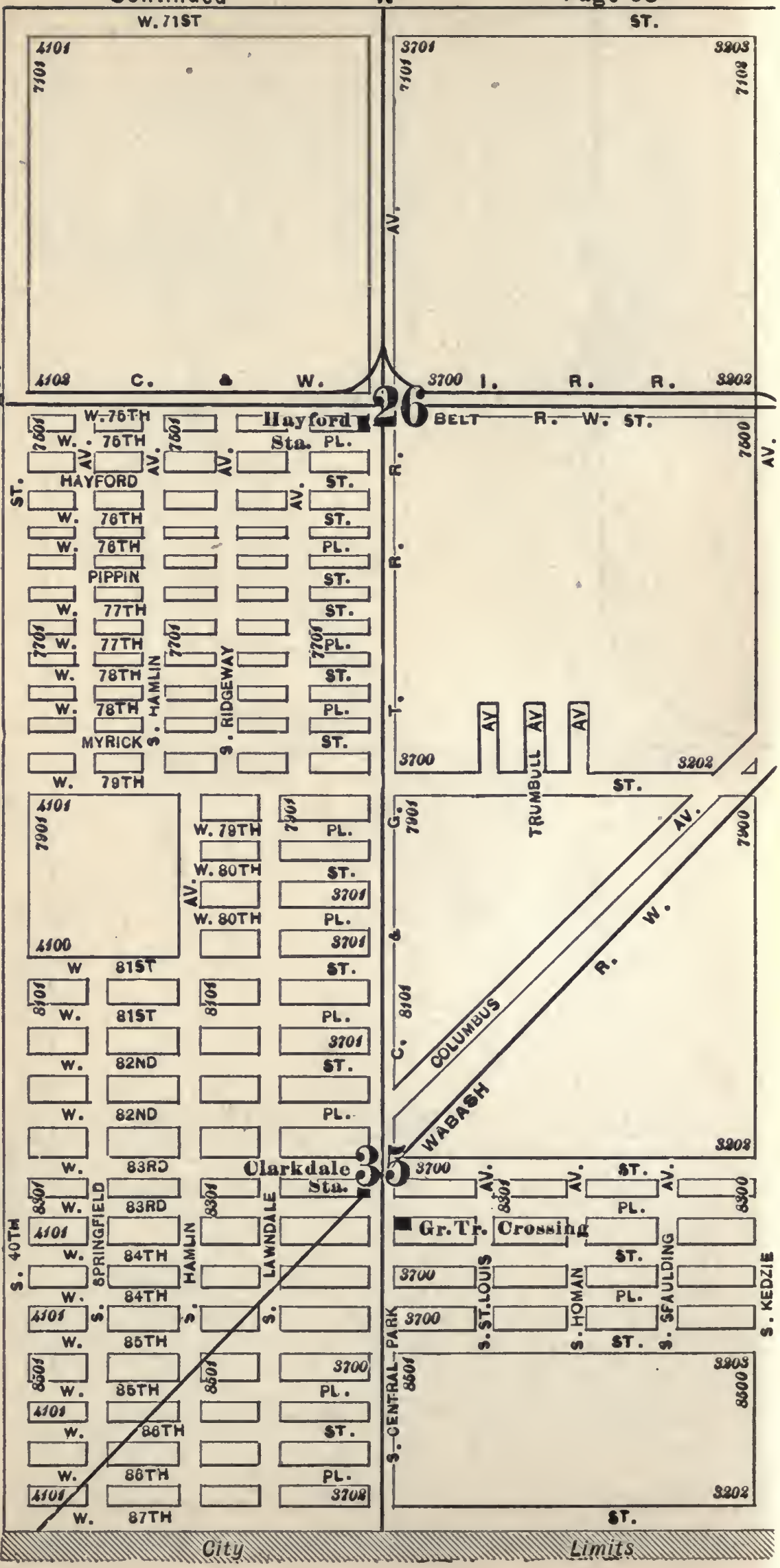

Continued

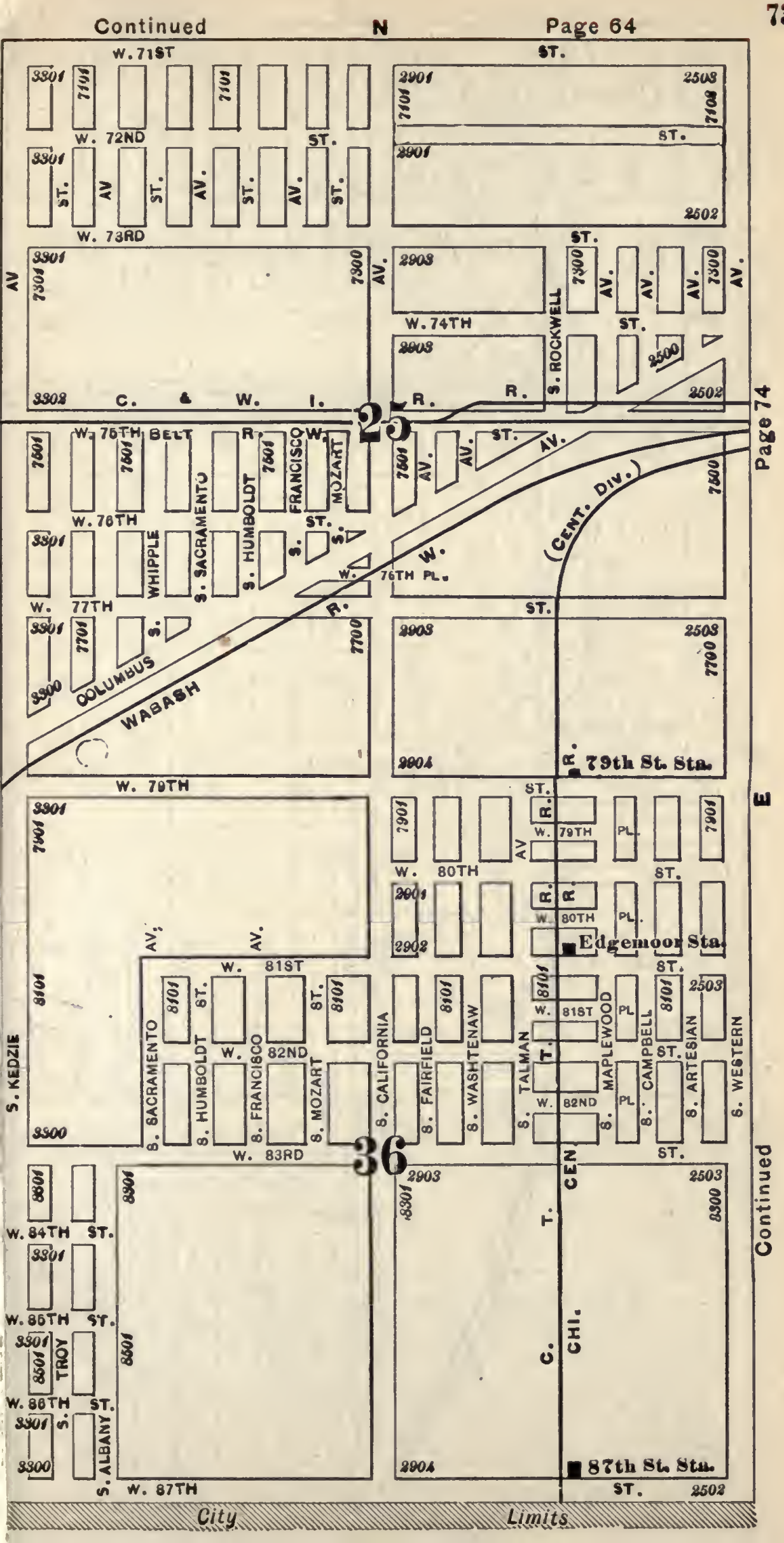
Continued
N
Page 64
W. 71ST
ST.
W. 72ND
ST.
W. 73RD
ST.
AV.
W. 74TH
ST.
S. ROCKWELL
C. & W. I. R. R.
25
W. 75TH BELT R.
FRANCISCO
MOZART
W. 76TH
ST.
S. SACRAMENTO
S. HUMBOLDT
WHIPPLE
W. 76TH PL.
W. 77TH
ST.
COLUMBUS
WABASH
R. R.
AV.
(CENT. DIV.)
Page 74
W. 79TH
ST.
79th St. Sta.
E
W. 79TH PL.
W. 80TH
ST.
W. 80TH PL.
Edgemoor Sta.
W. 81ST
ST.
W. 81ST PL.
W. 82ND
ST.
W. 82ND PL.
S. KEDZIE
S. SACRAMENTO
S. HUMBOLDT
S. FRANCISCO
S. MOZART
S. CALIFORNIA
S. FAIRFIELD
S. WASHTENAW
S. TALMAN
MAPLEWOOD
S. CAMPBELL
S. ARTESIAN
S. WESTERN
36
W. 83RD
ST.
C. T. CEN
CHI.
Continued
W. 84TH ST.
W. 85TH ST.
TROY
W. 86TH ST.
S. ALBANY
87th St. Sta.
W. 87TH
ST.
City Limits

Continued N Page 65

Page 73

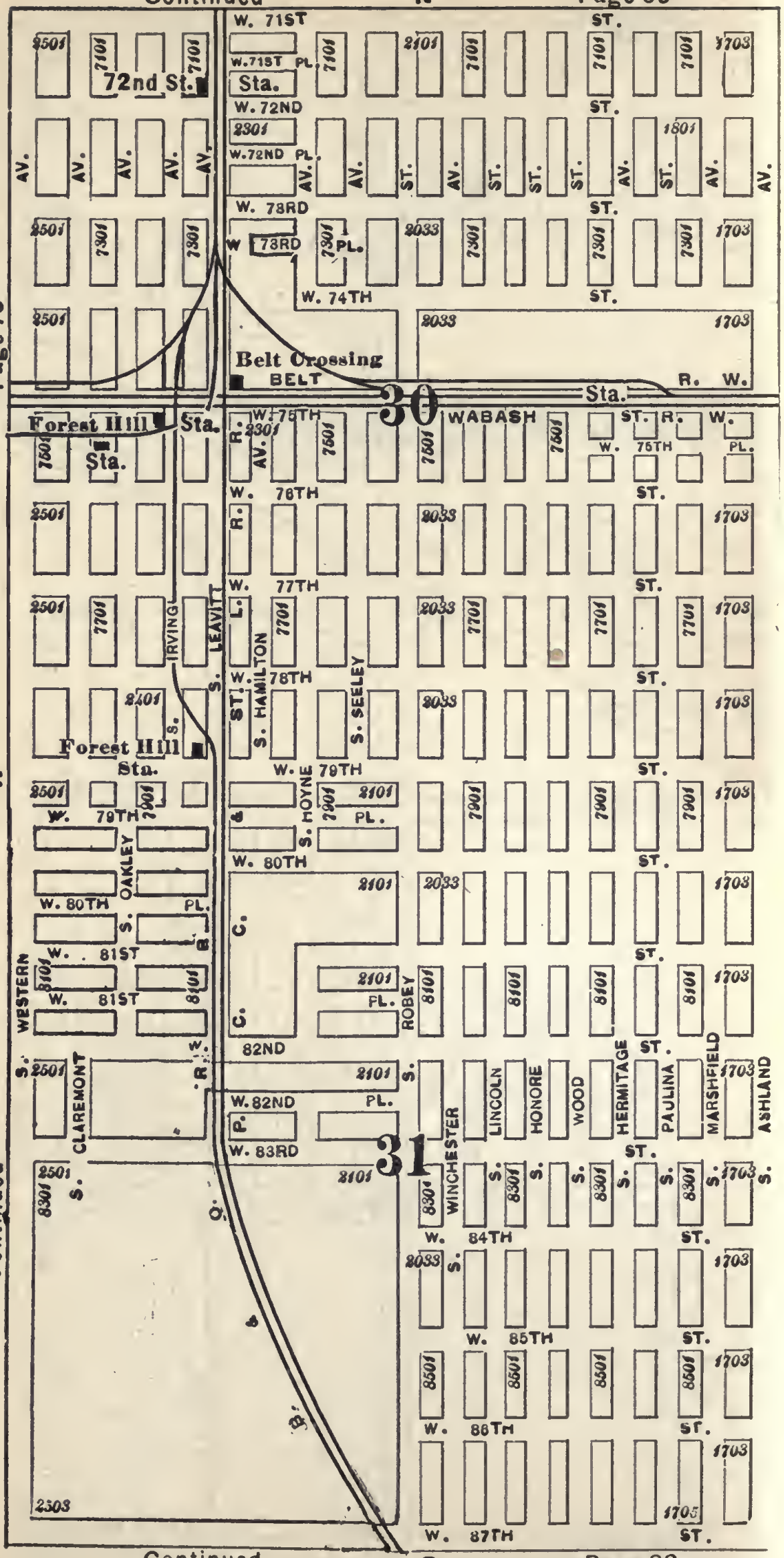

W Continued

Continued S Page 82

Continued N Page 66

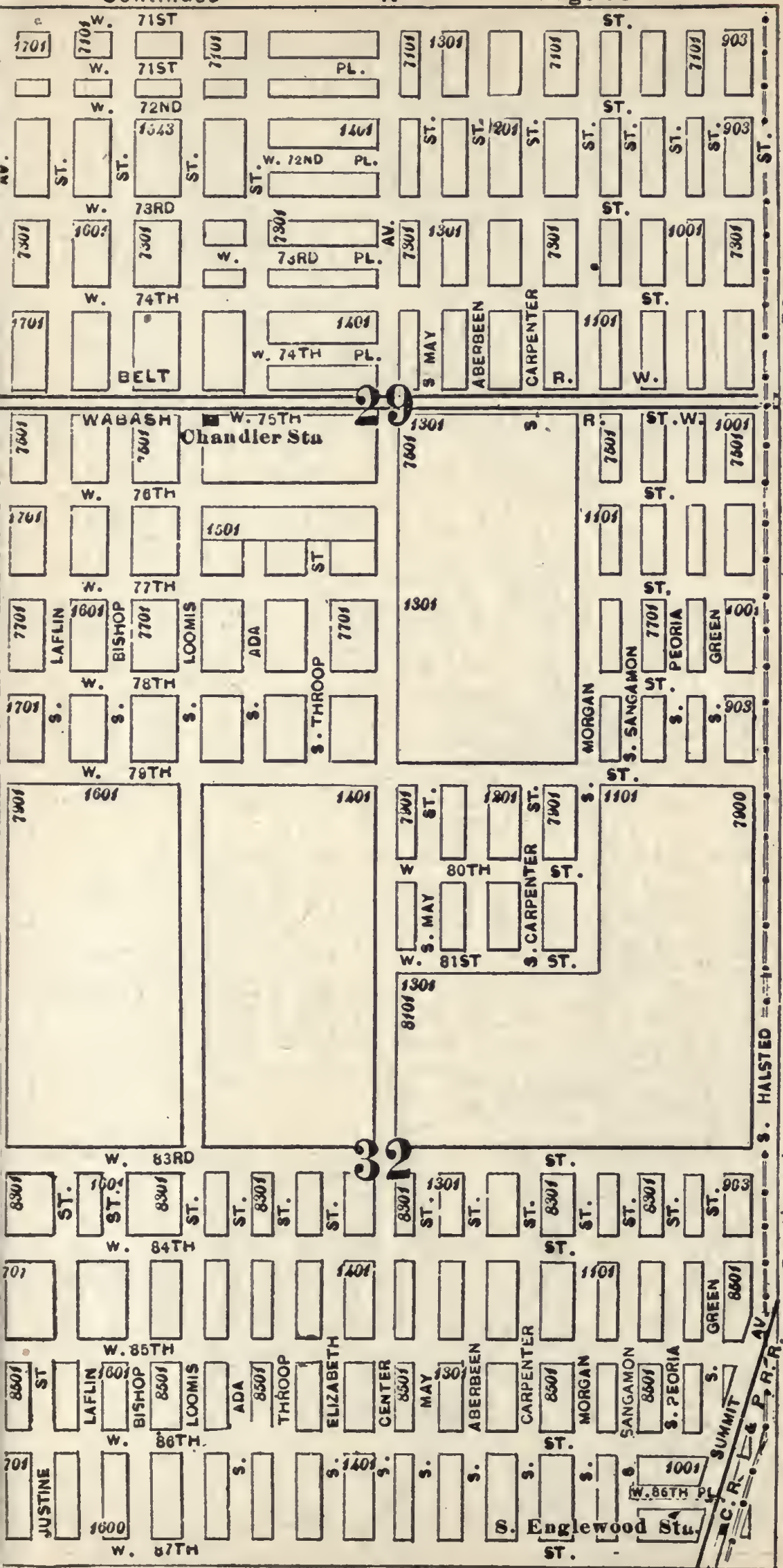

Page 76

E

Continued

Continued S Page 83

Continued N Page 67

Page 75

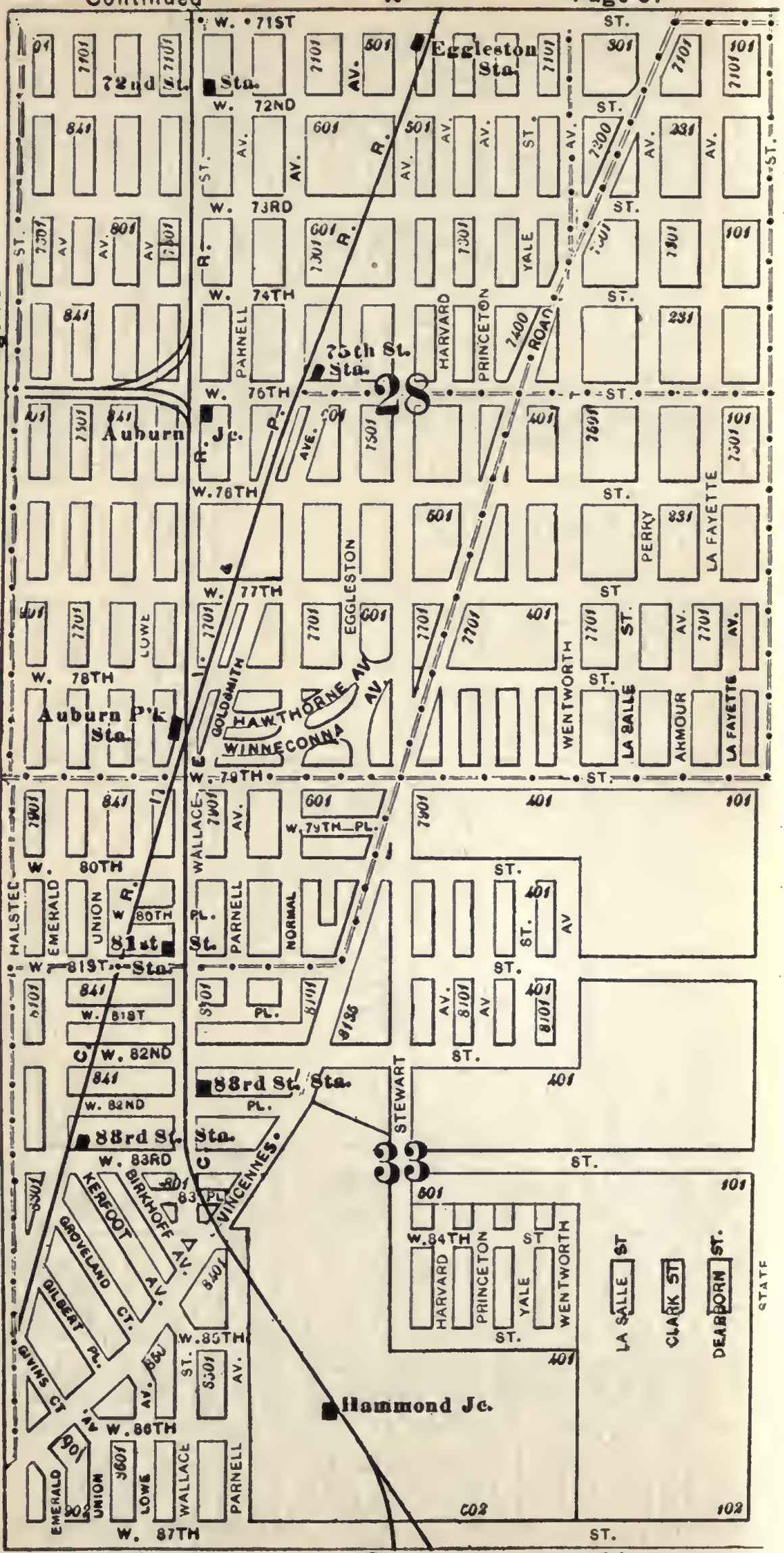

Continued

Continued S Page 84

Continued N Page 68

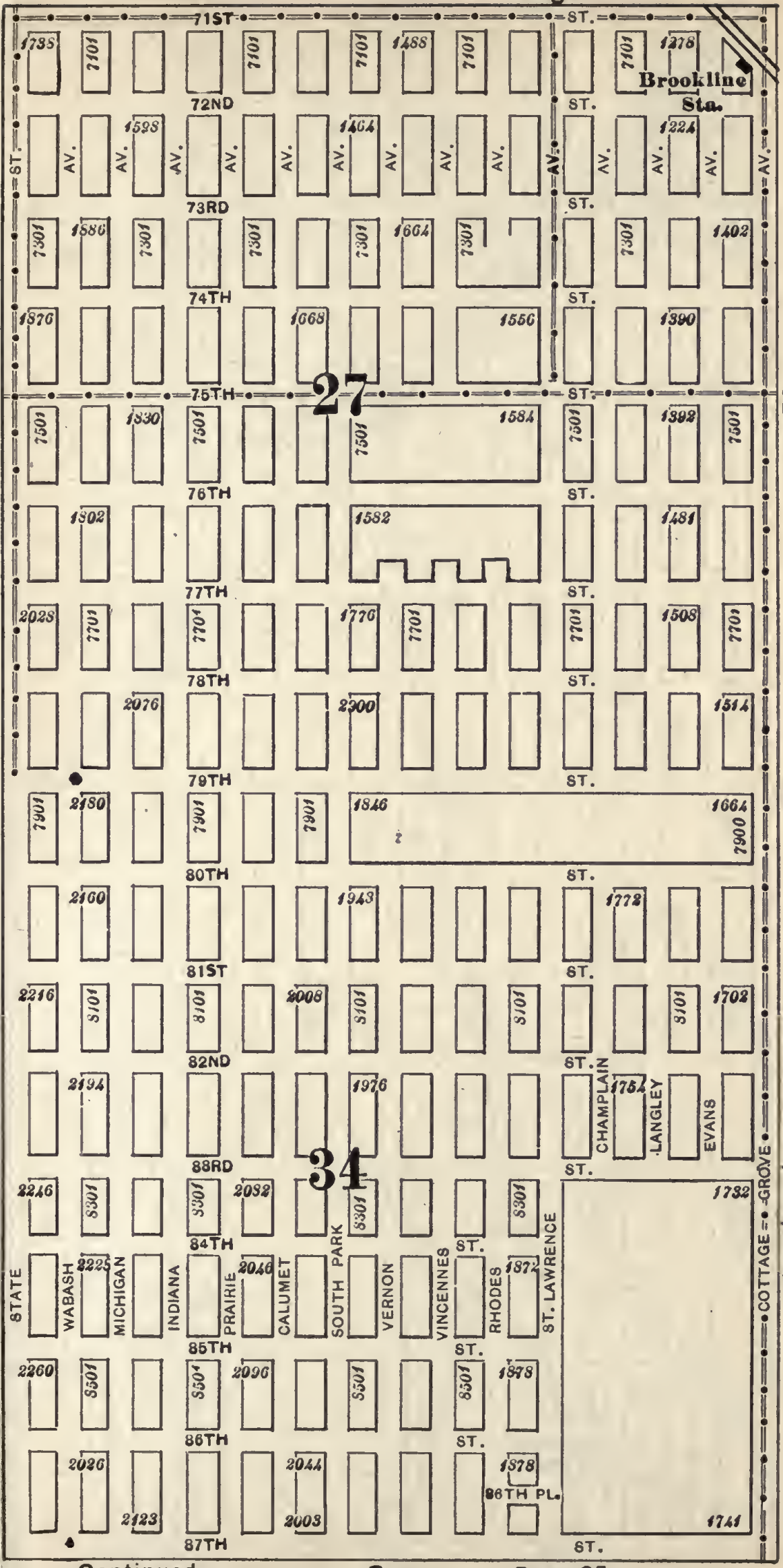

Page 78
E
Continued

Continued S Page 85

Continued N Page 69

Page 77

W

Continued

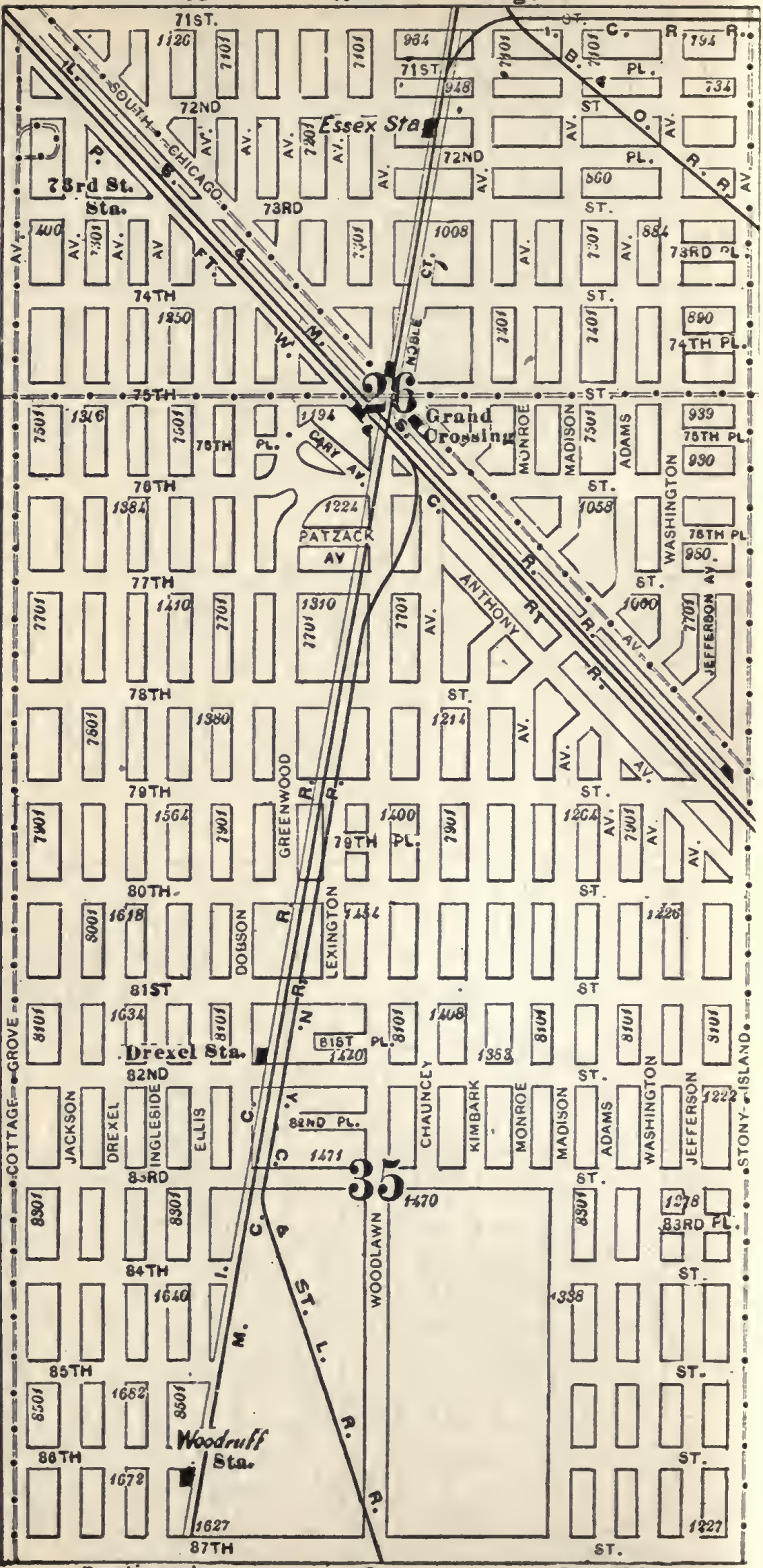

Continued S Page 86

Continued N Page 70

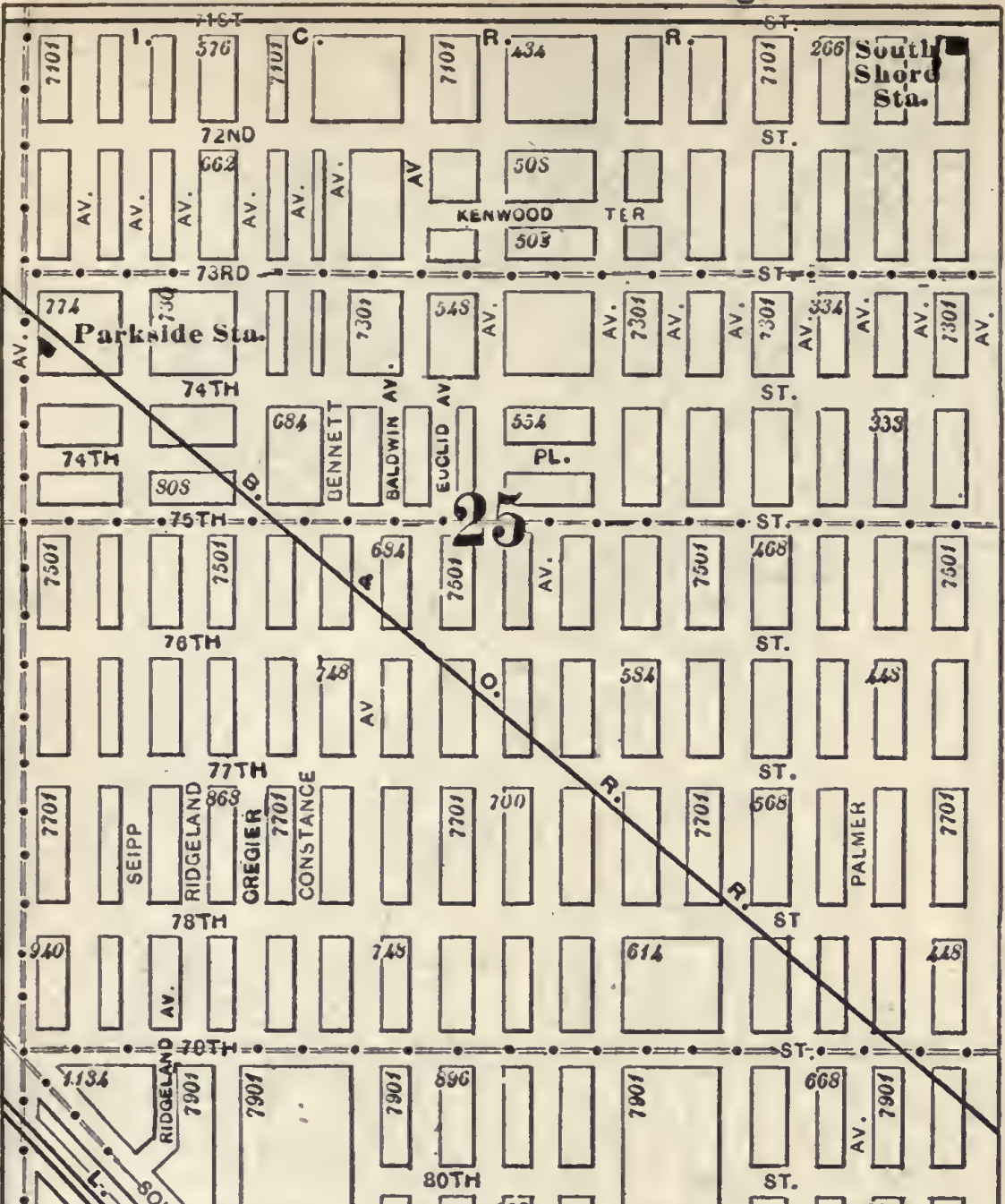

Page 80 E
Continued
Continued S Page 87

Continued N Page 70

Page 79

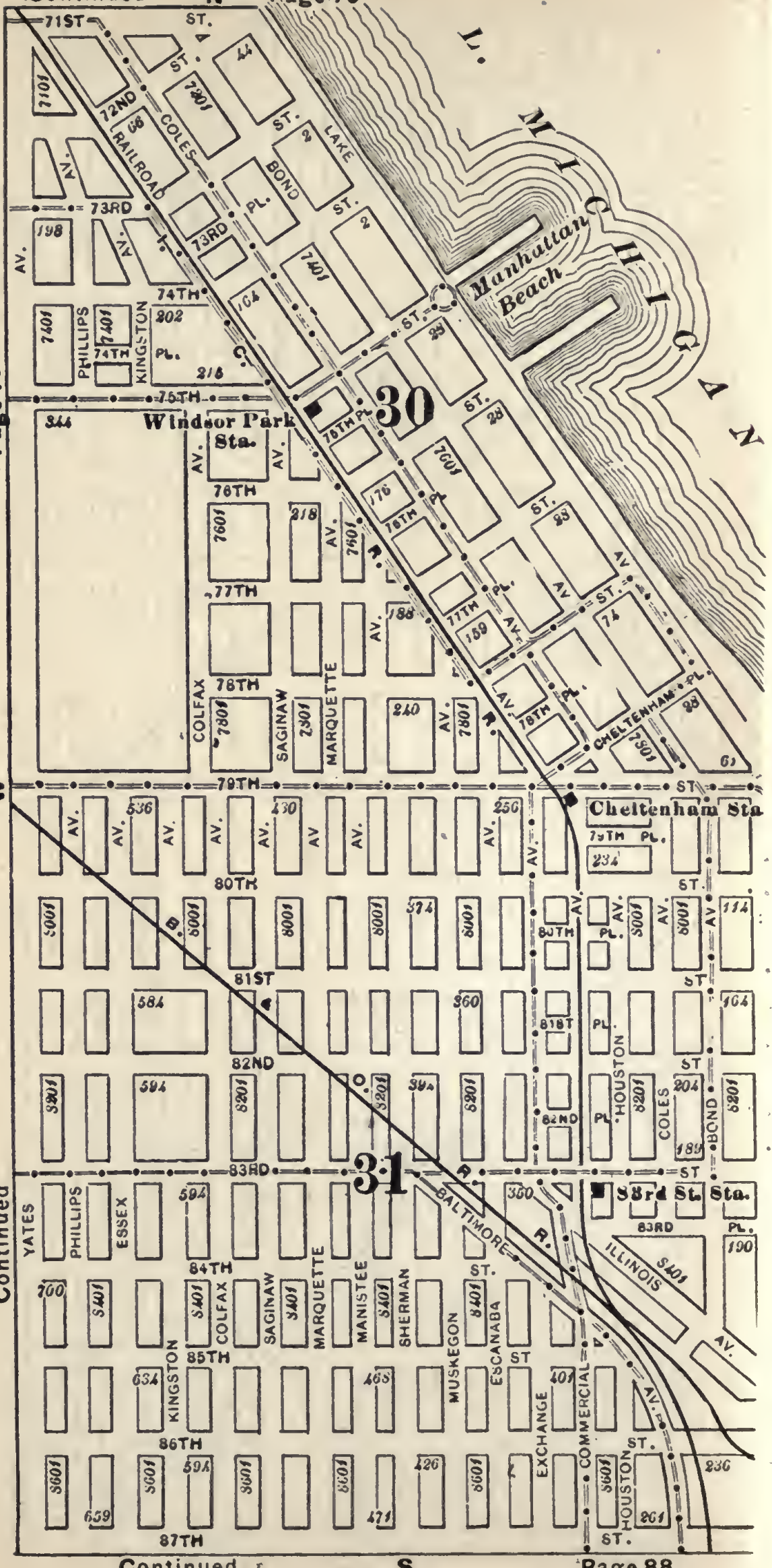

Continued

Continued S Page 88

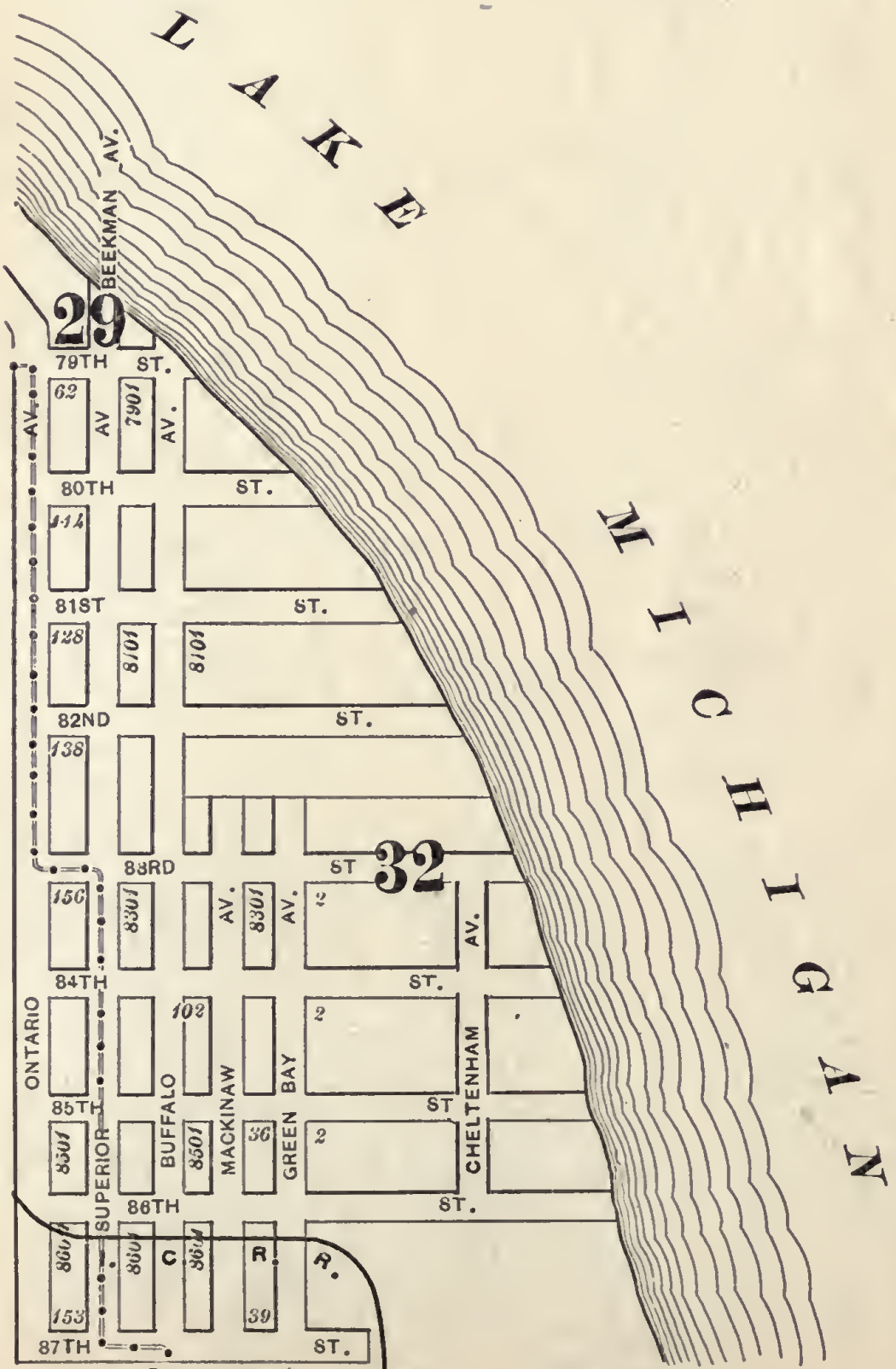

Continued S Page 89

Continued N Page 74

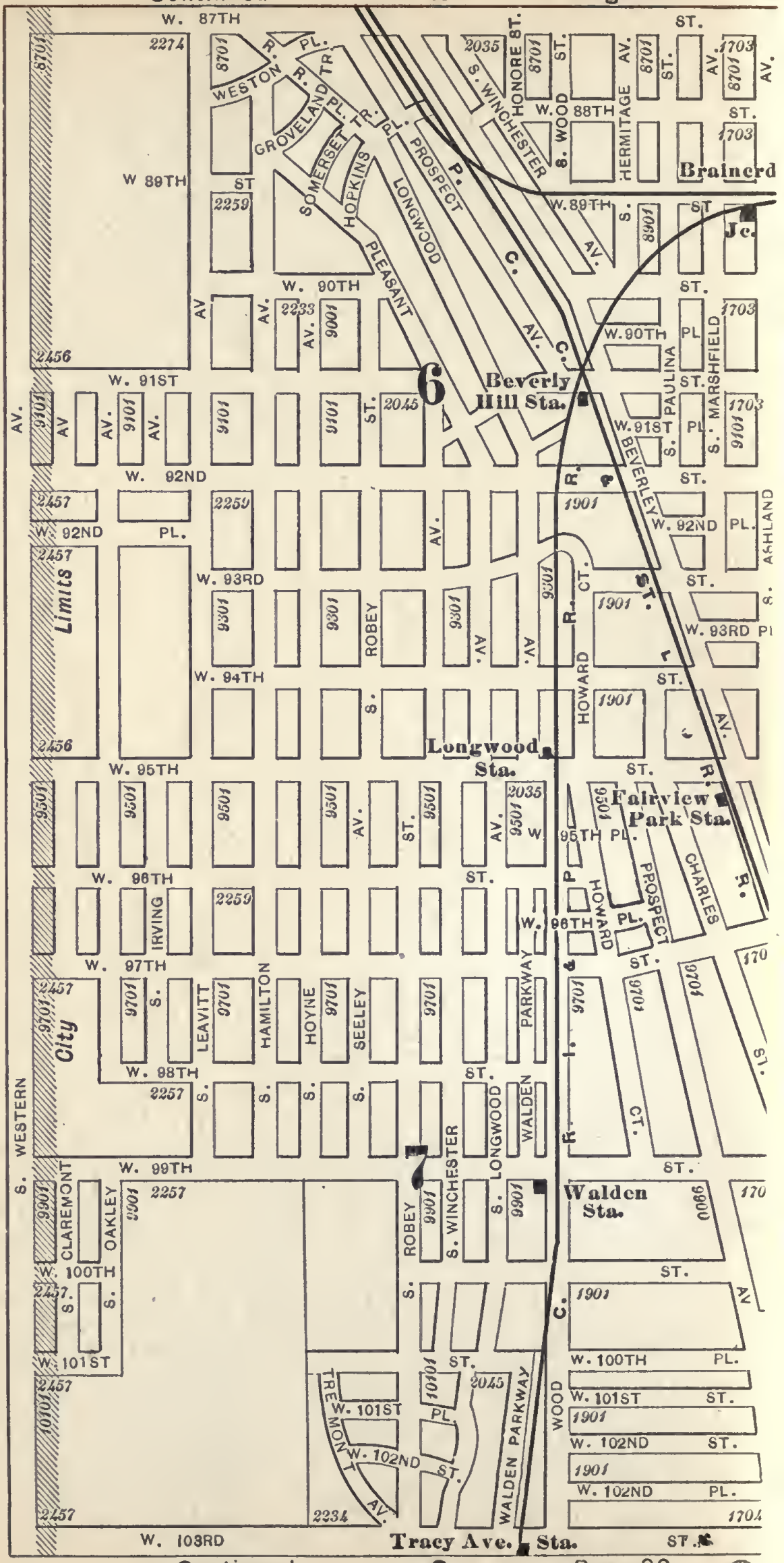

Continued S Page 90

Continued N Page 75

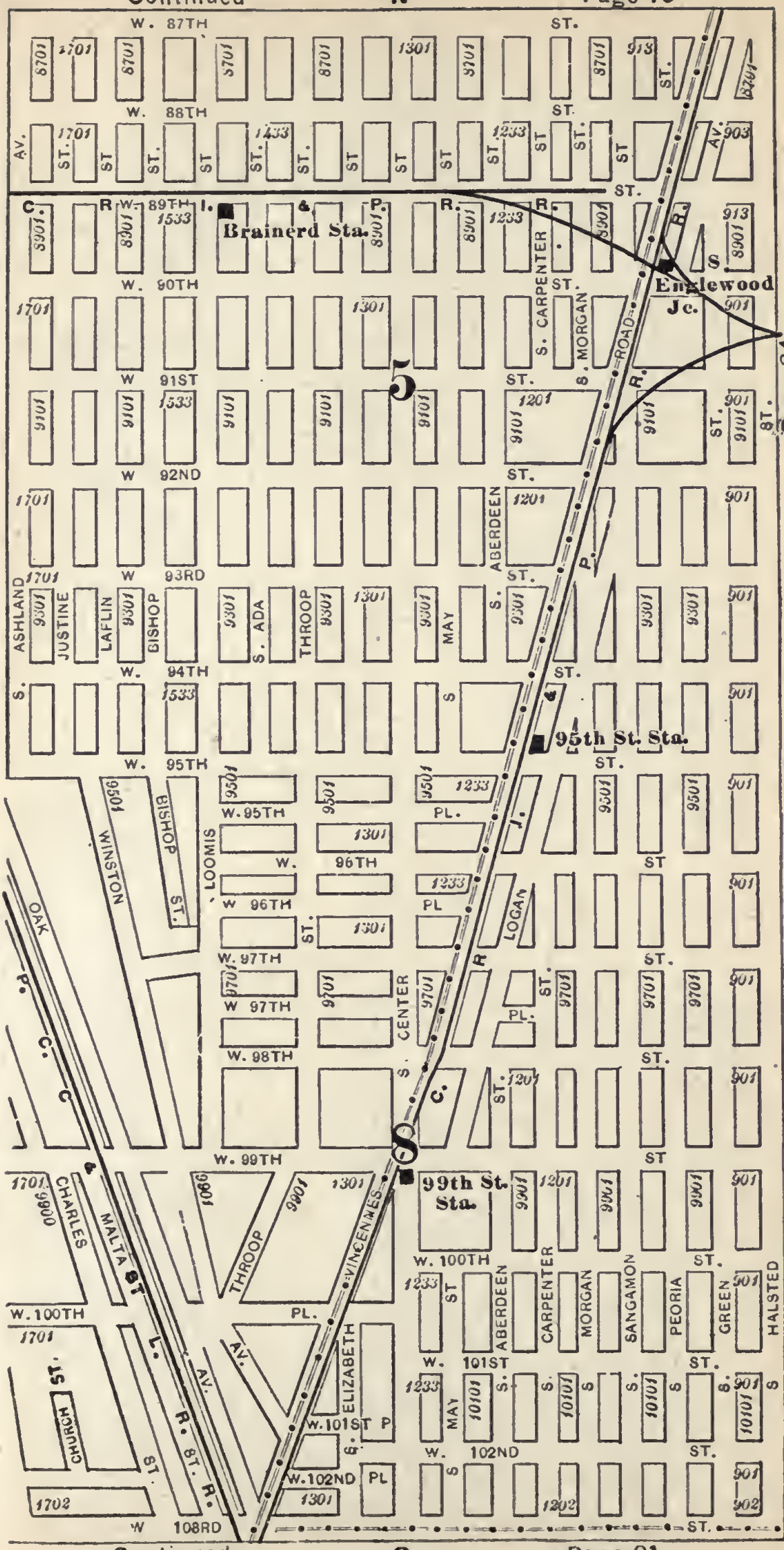

Page 84

Continued

Continued S Page 91

Continued N Page 76

Page 83

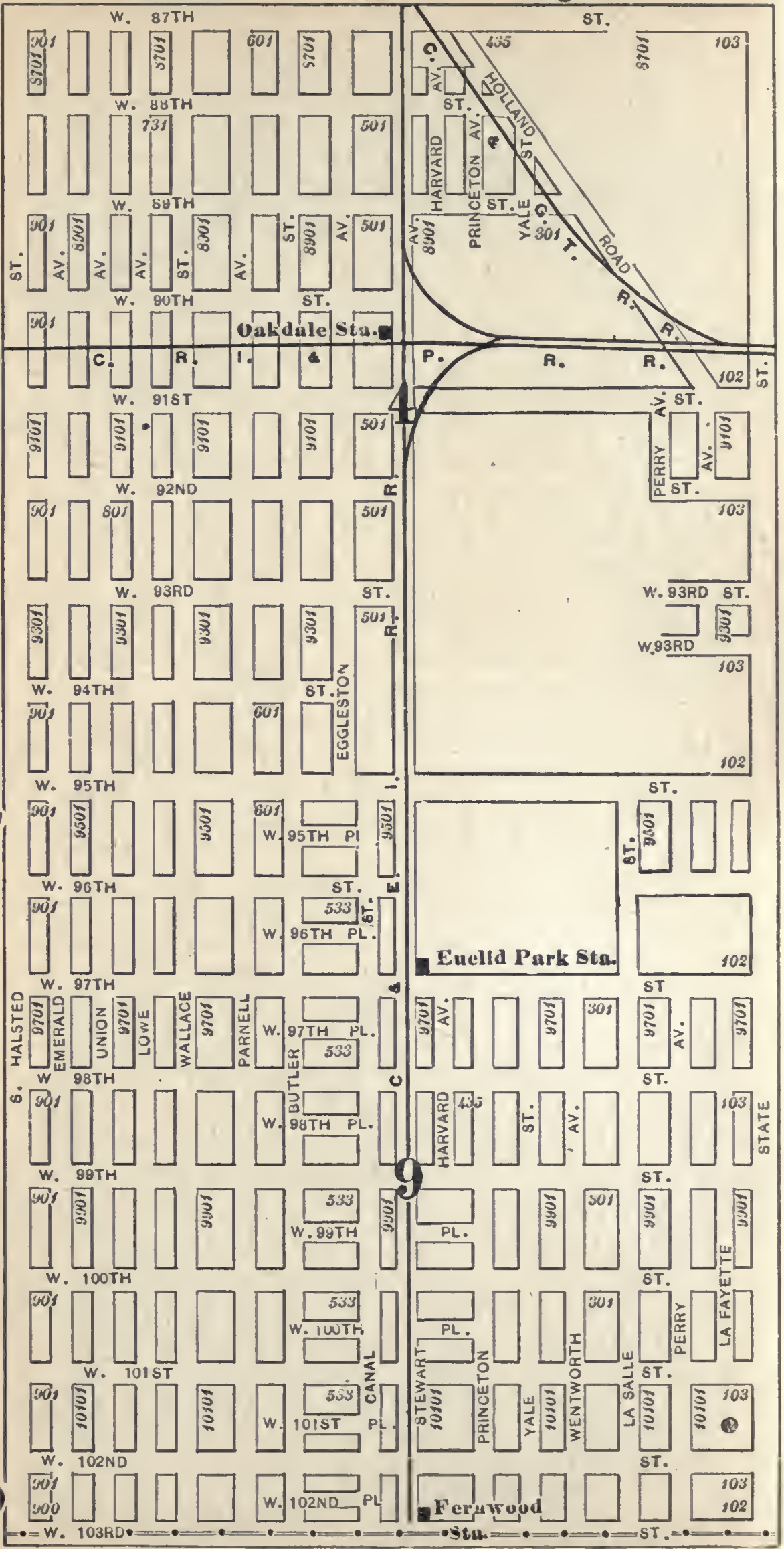

Continued

Continued S Page 92

Continued N Page 77

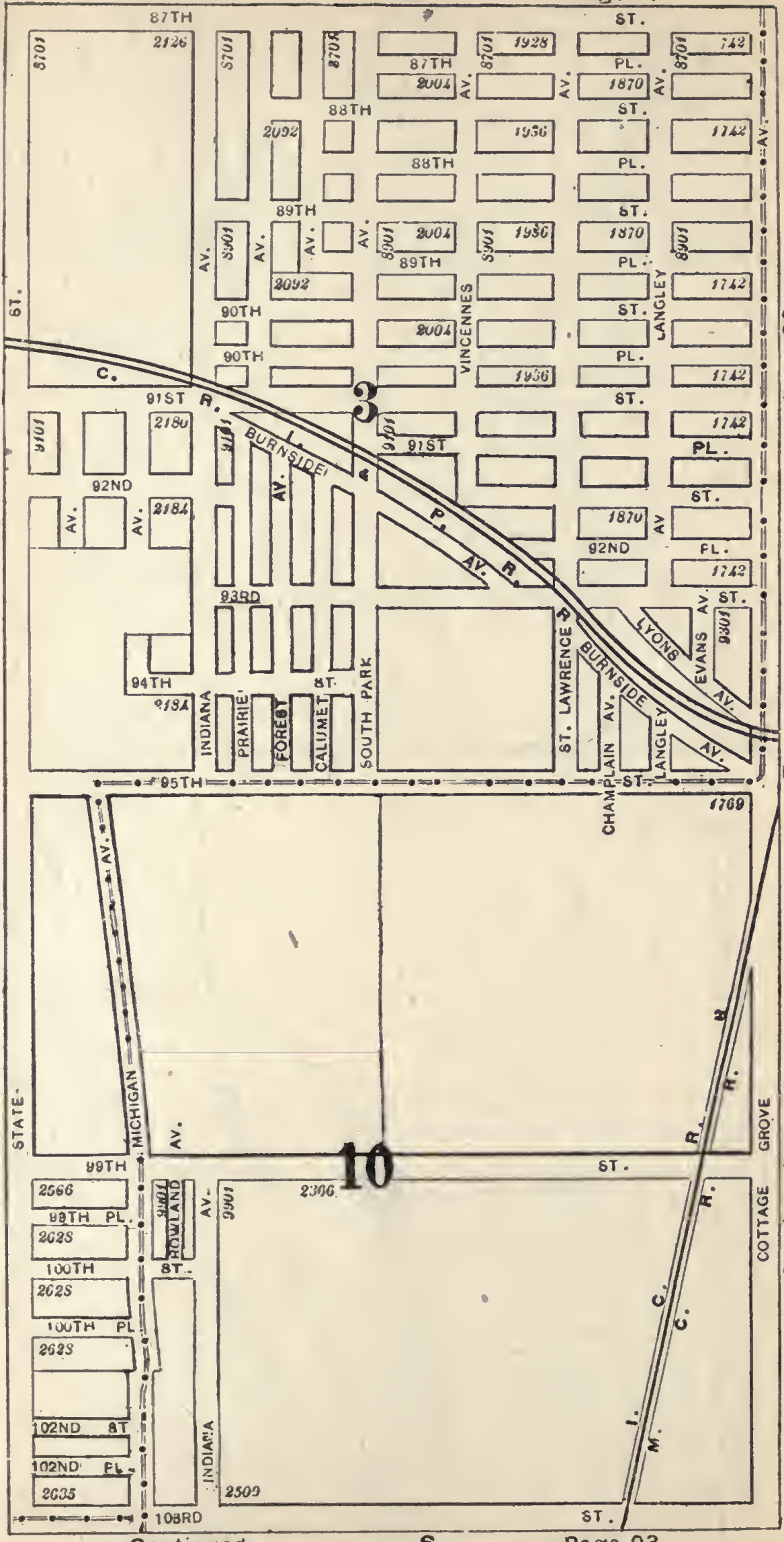

Page 86

E

Continued

Continued S Page 93

Continued N Page 78

Page 85

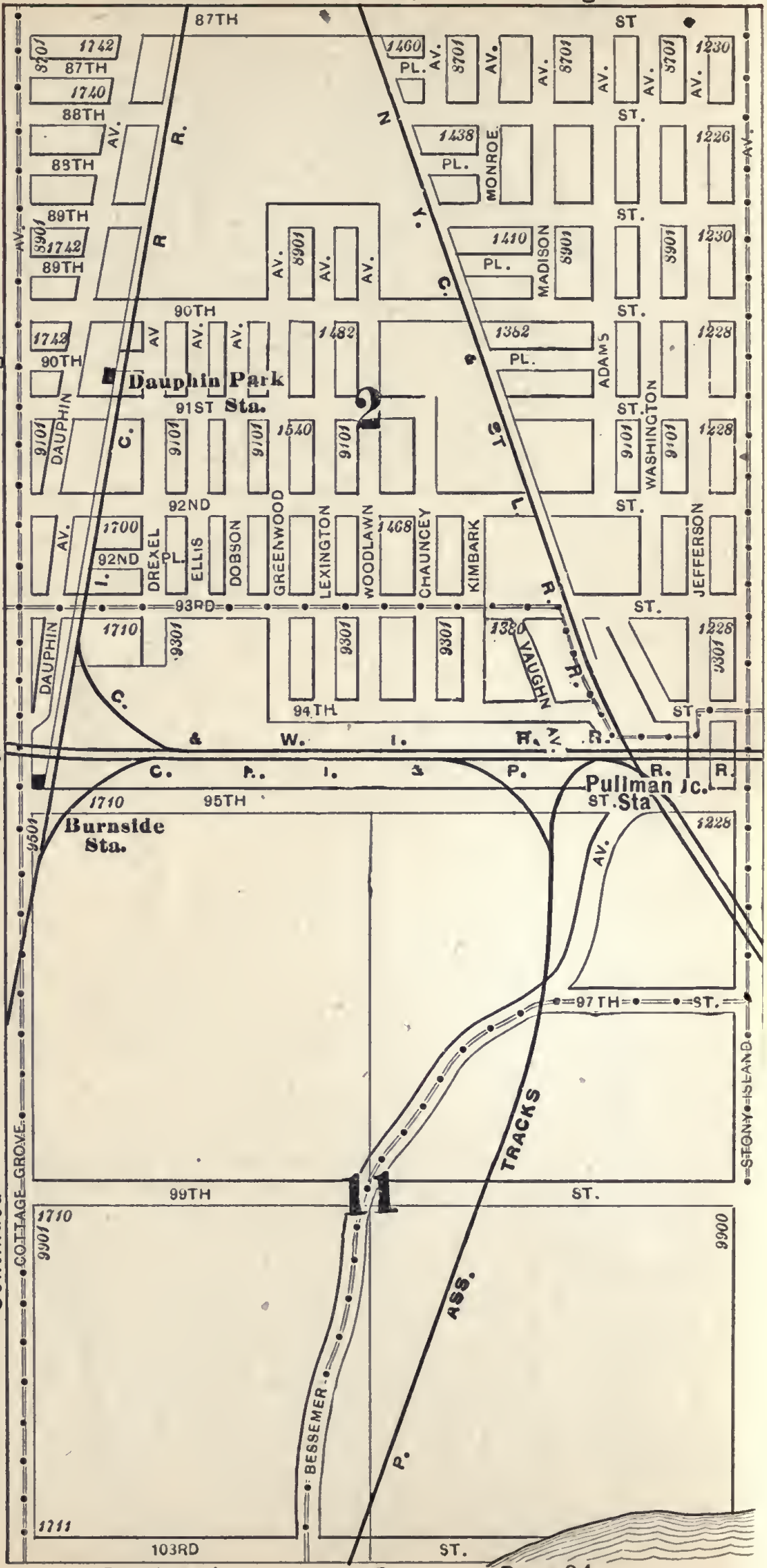

Continued

Continued S Page 94

Continued N Page 79

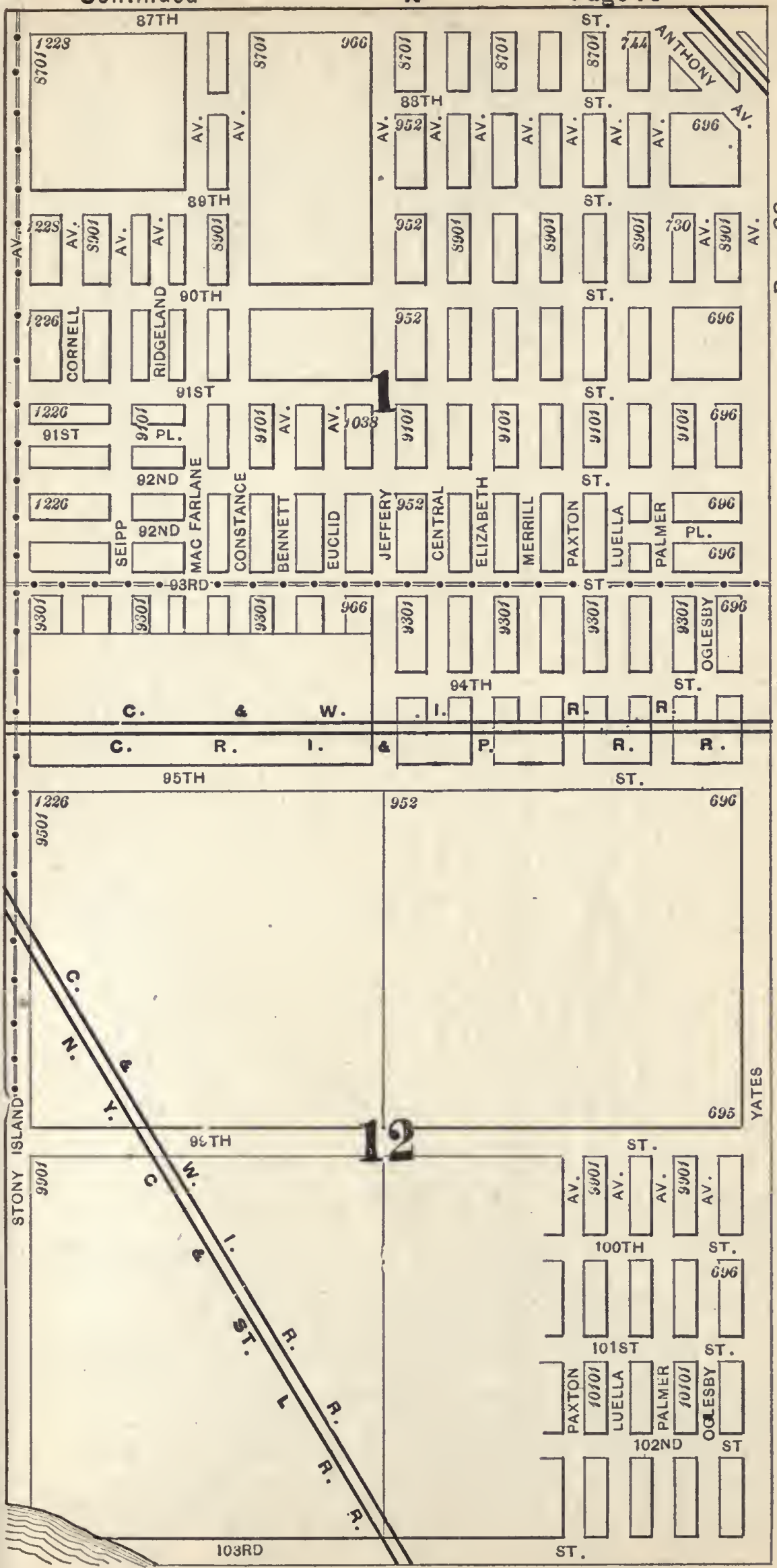

Page 88

E

Continued

Continued S Page 95

Continued N Page 80

Page 87

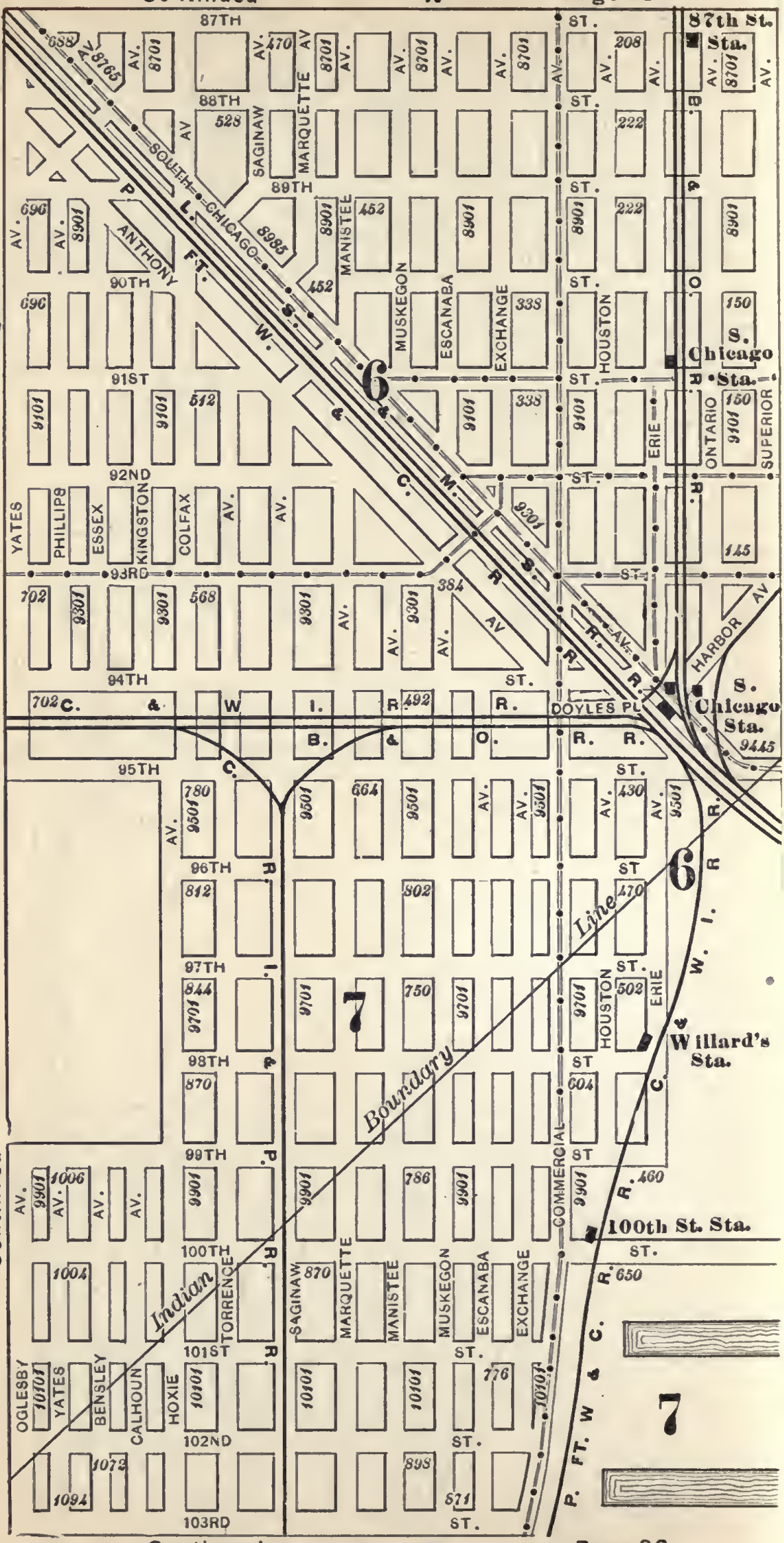

W Continued

Continued S Page 96

Continued N Page 81

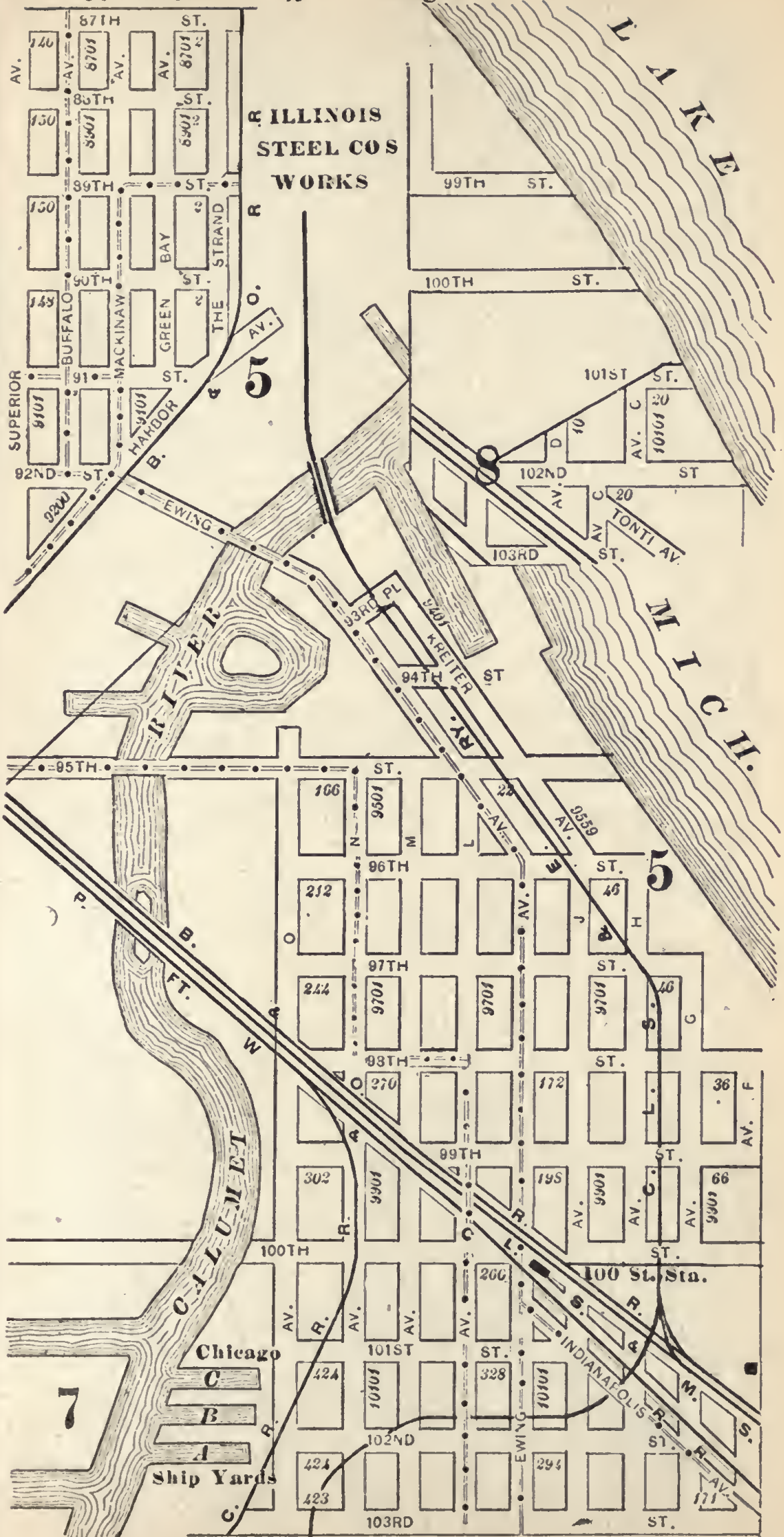

Continued S Page 97

Continued N Page 82

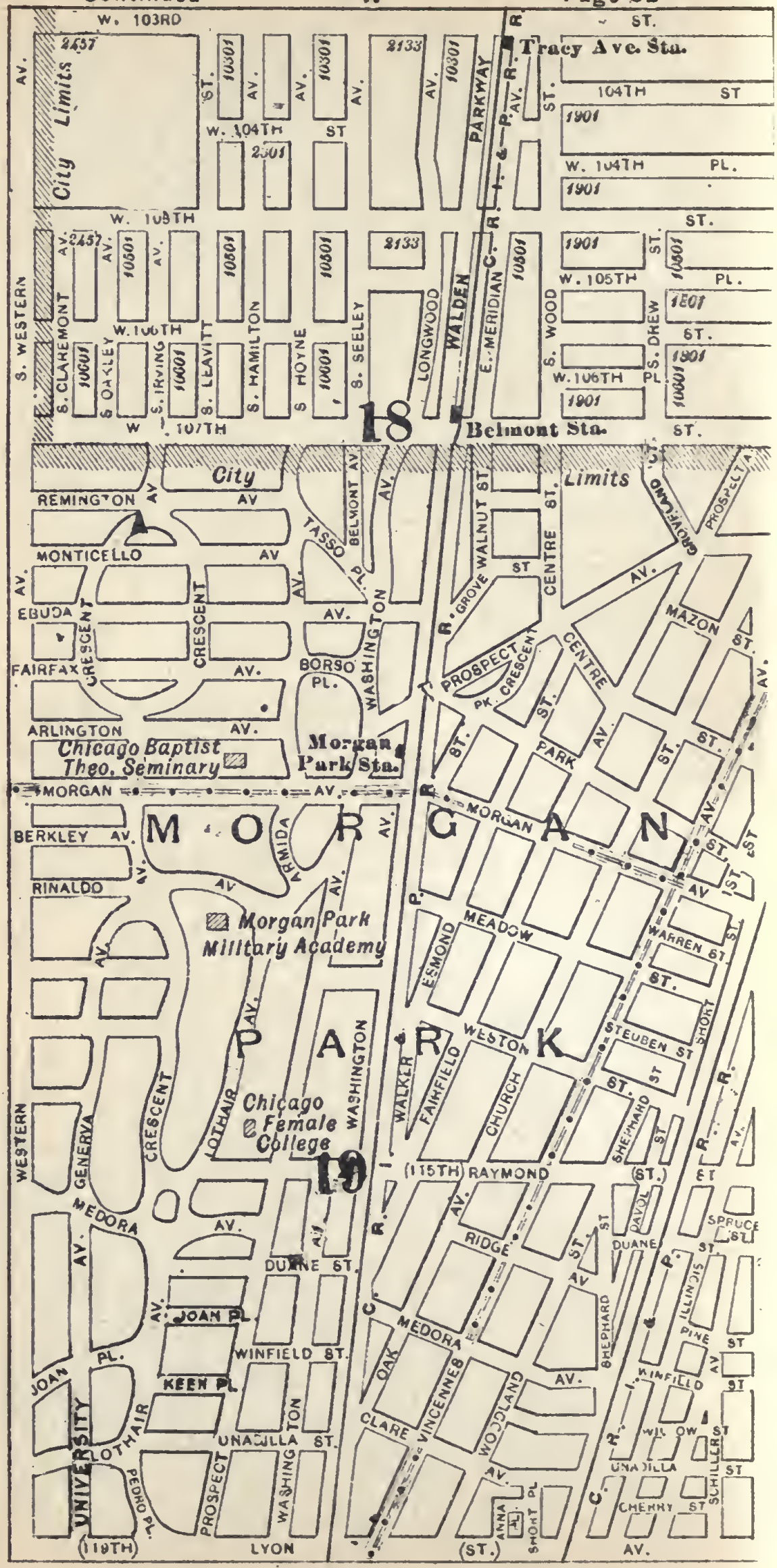

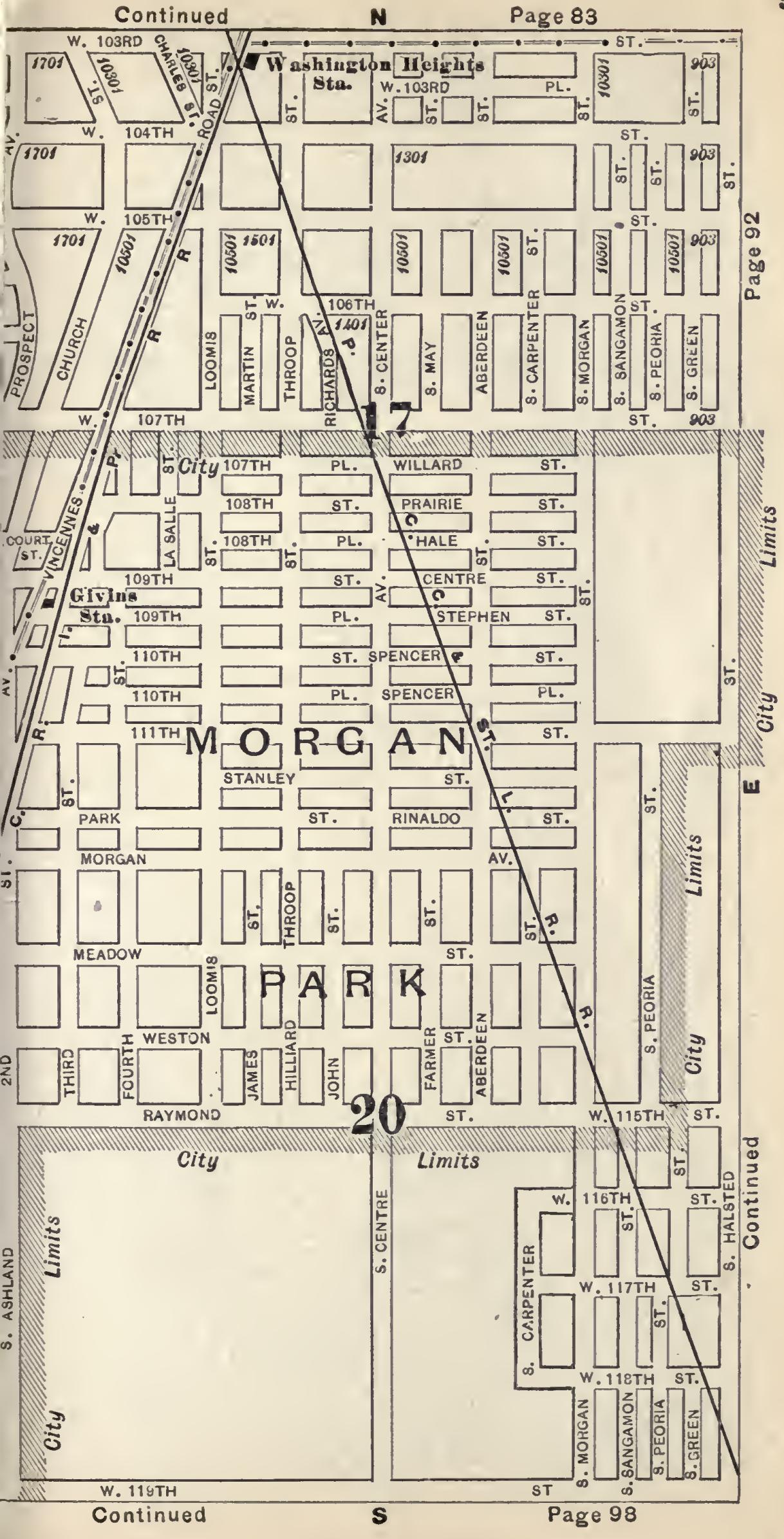
Continued N Page 83
W. 103RD
CHARLES ST.
ROAD ST.
Washington Heights Sta.
W. 103RD PL.
ST.
1701
10301
903
W. 104TH
1301
W. 105TH
10501
1501
W. 106TH ST.
1401
PROSPECT
CHURCH
LOOMIS
MARTIN ST.
THROOP
RICHARDS AV.
S. CENTER
S. MAY
ABERDEEN
S. CARPENTER
S. MORGAN
S. SANGAMON
S. PEORIA
S. GREEN
W. 107TH
17
City 107TH PL.
WILLARD ST.
108TH ST.
PRAIRIE ST.
108TH PL.
HALE ST.
COURT ST.
VINCENNES
LA SALLE
109TH ST.
CENTRE ST.
Givins Sta.
109TH PL.
STEPHEN ST.
110TH ST.
SPENCER ST.
110TH PL.
SPENCER PL.
111TH
MORGAN
STANLEY ST.
PARK ST.
RINALDO ST.
MORGAN AV.
MEADOW ST.
PARK
WESTON ST.
2ND
THIRD
FOURTH
JAMES
HILLIARD
JOHN
FARMER
RAYMOND ST.
20
W. 115TH ST.
City Limits
S. ASHLAND
S. CENTRE
W. 116TH ST.
S. HALSTED
S. CARPENTER
W. 117TH ST.
W. 118TH ST.
W. 119TH ST
Continued S Page 98
Page 92
E
Continued

Continued N Page 84

Page 91 W Continued

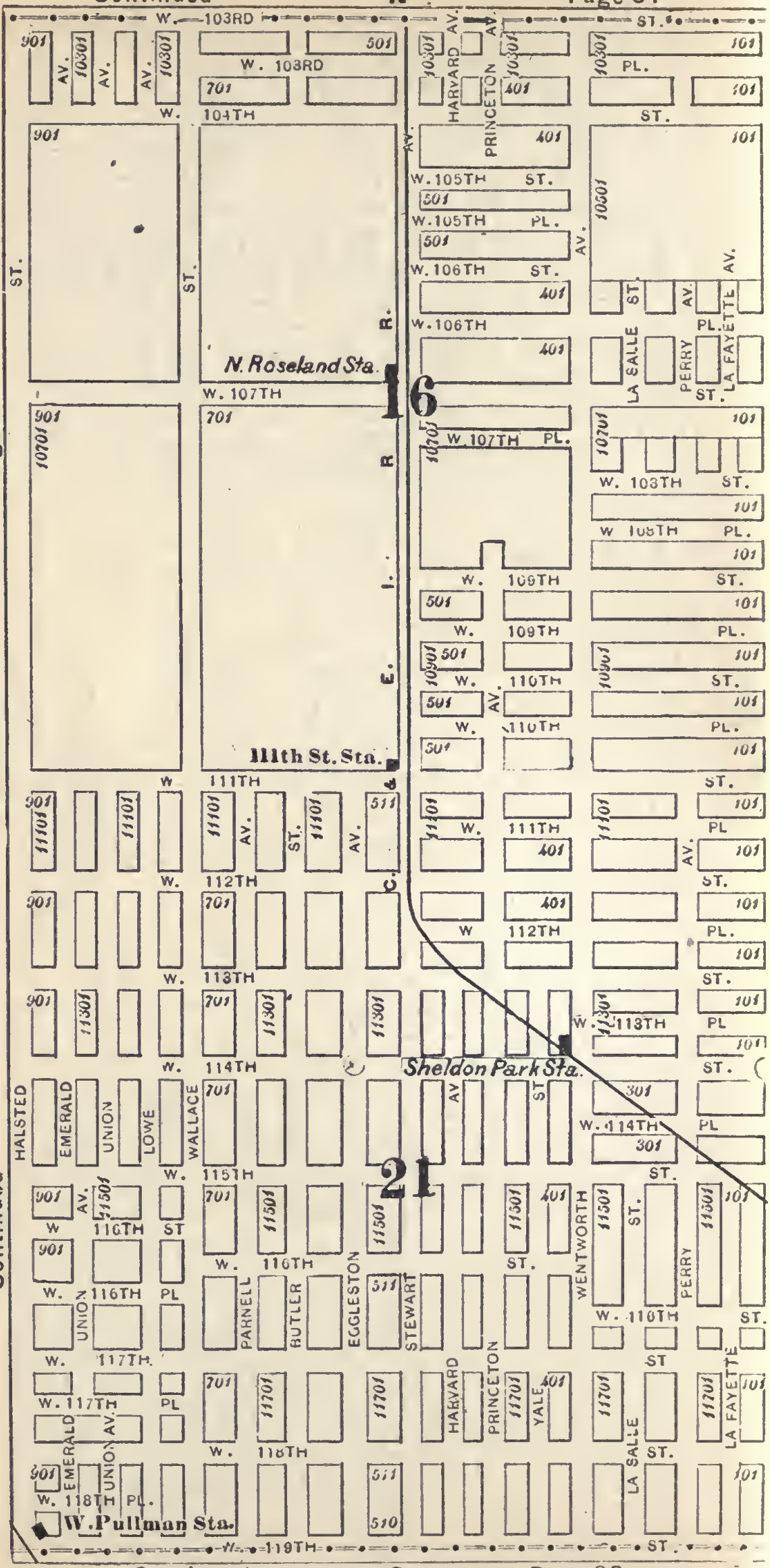

Continued S Page 99

Continued N Page 85

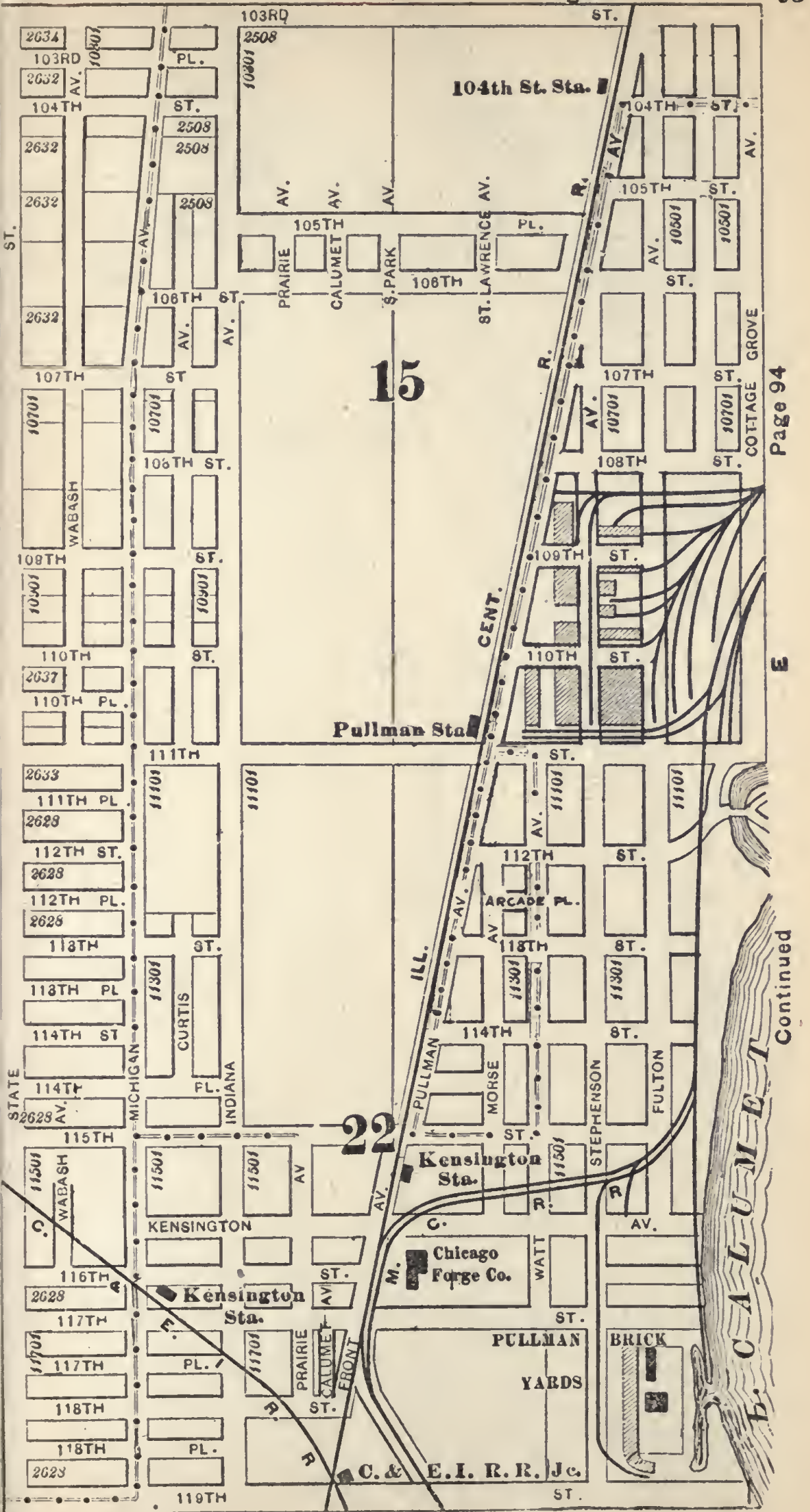

Continued S Page 100

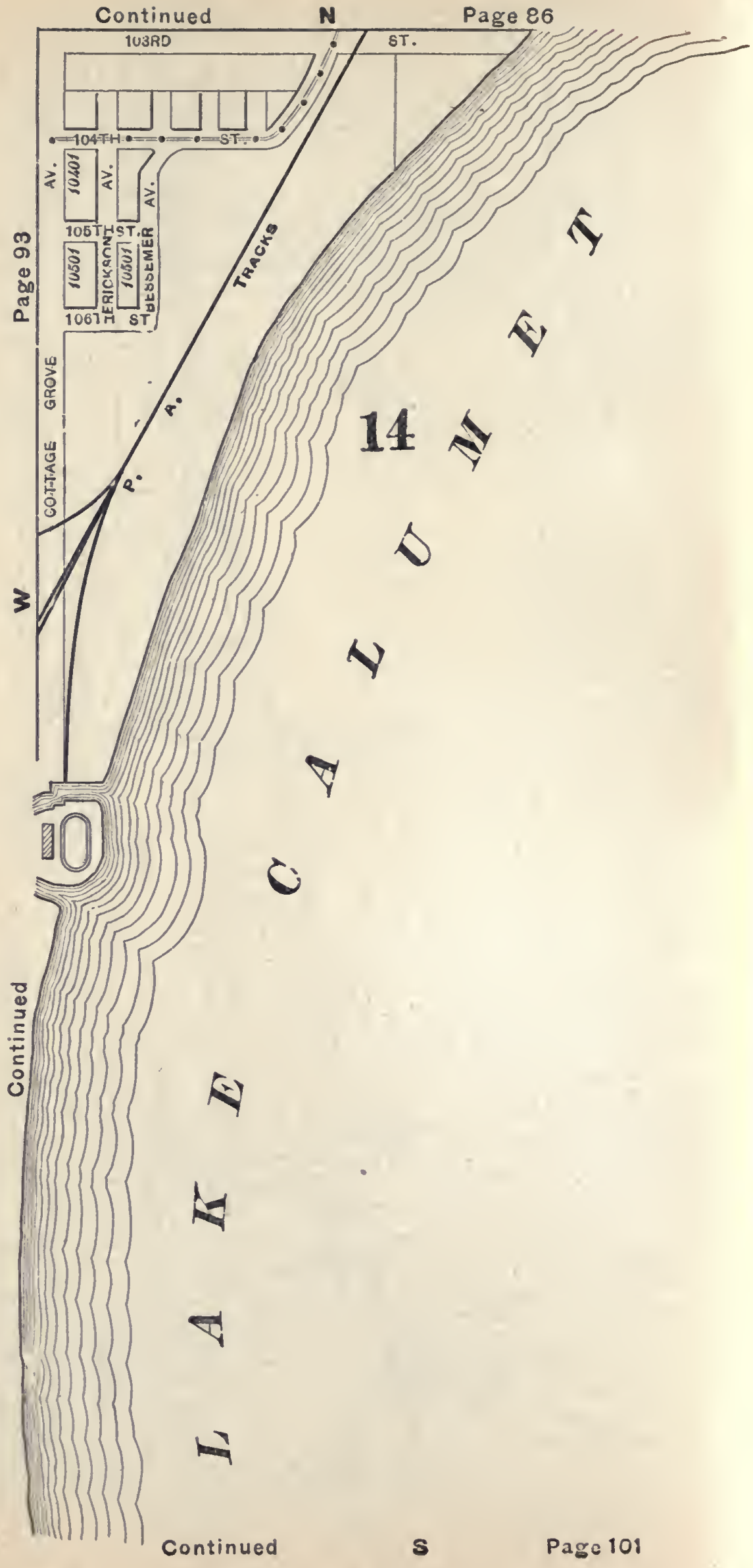
Continued N Page 86
103RD ST.
104TH ST.
105TH ST.
106TH ST
10401
10501
10501
AV.
AV.
AV.
ERICKSON
BESSEMER
COTTAGE GROVE
P. A. TRACKS
Page 93
W
14
LAKE CALUMET
Continued
Continued S Page 101

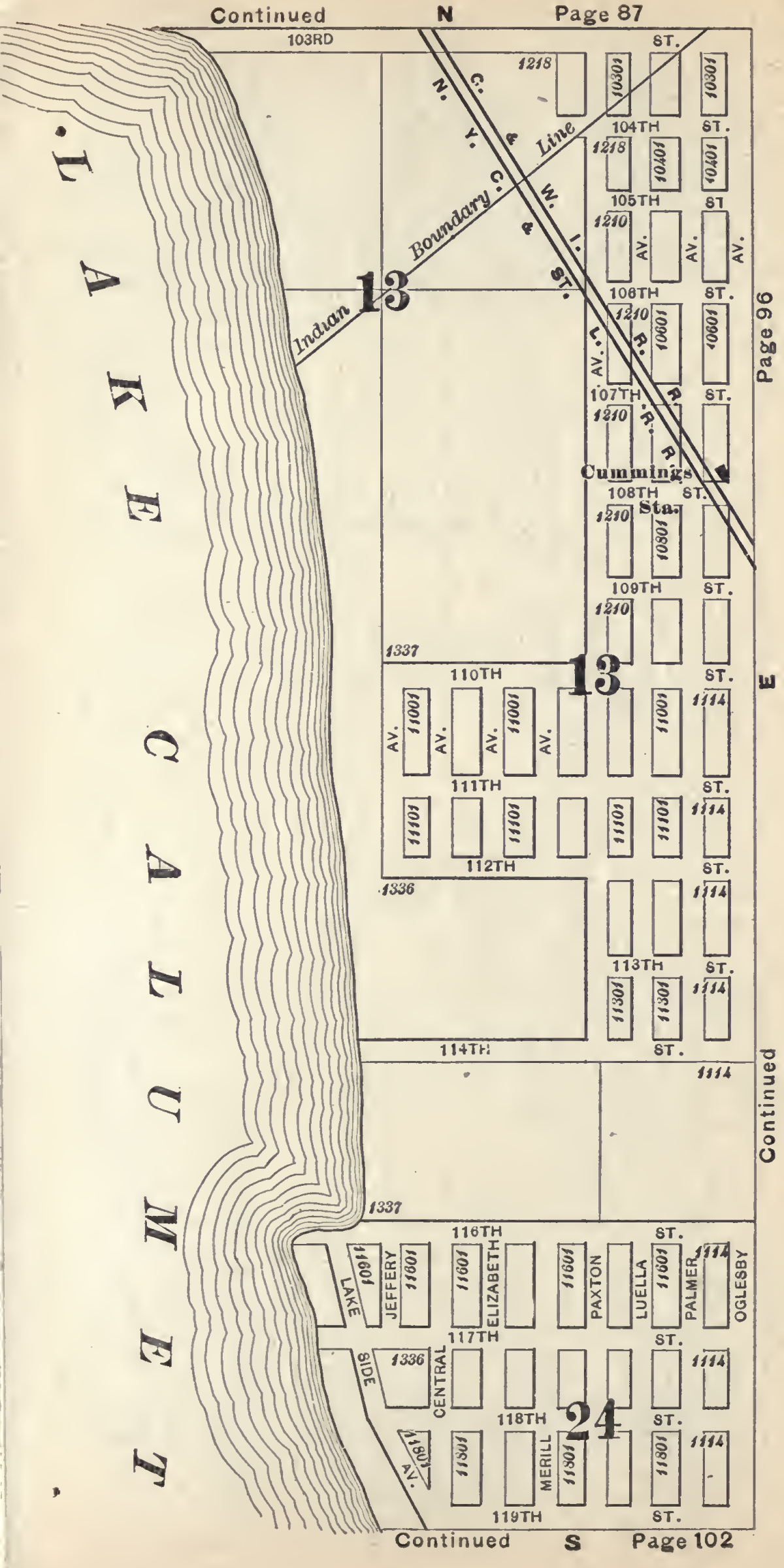
Continued N Page 87
103RD ST.
104TH ST.
105TH ST
106TH ST.
107TH ST.
108TH ST.
109TH ST.
110TH ST.
111TH ST.
112TH ST.
113TH ST.
114TH ST.
116TH ST.
117TH ST.
118TH ST.
119TH ST.
Page 96
E
Continued
Continued S Page 102
LAKE CALUMET
Indian Boundary Line
N. Y. C. & St. L. R. R.
C. & W. I. R. R.
Cummings Sta.
13
24
1218
1210
1337
1336
1114
10301
10401
10601
10801
11001
11101
11301
11601
11801
AV.
LAKE
SIDE
AV.
JEFFERY
CENTRAL
ELIZABETH
MERILL
PAXTON
LUELLA
PALMER
OGLESBY

Continued N Page 88

Page 95 W Continued

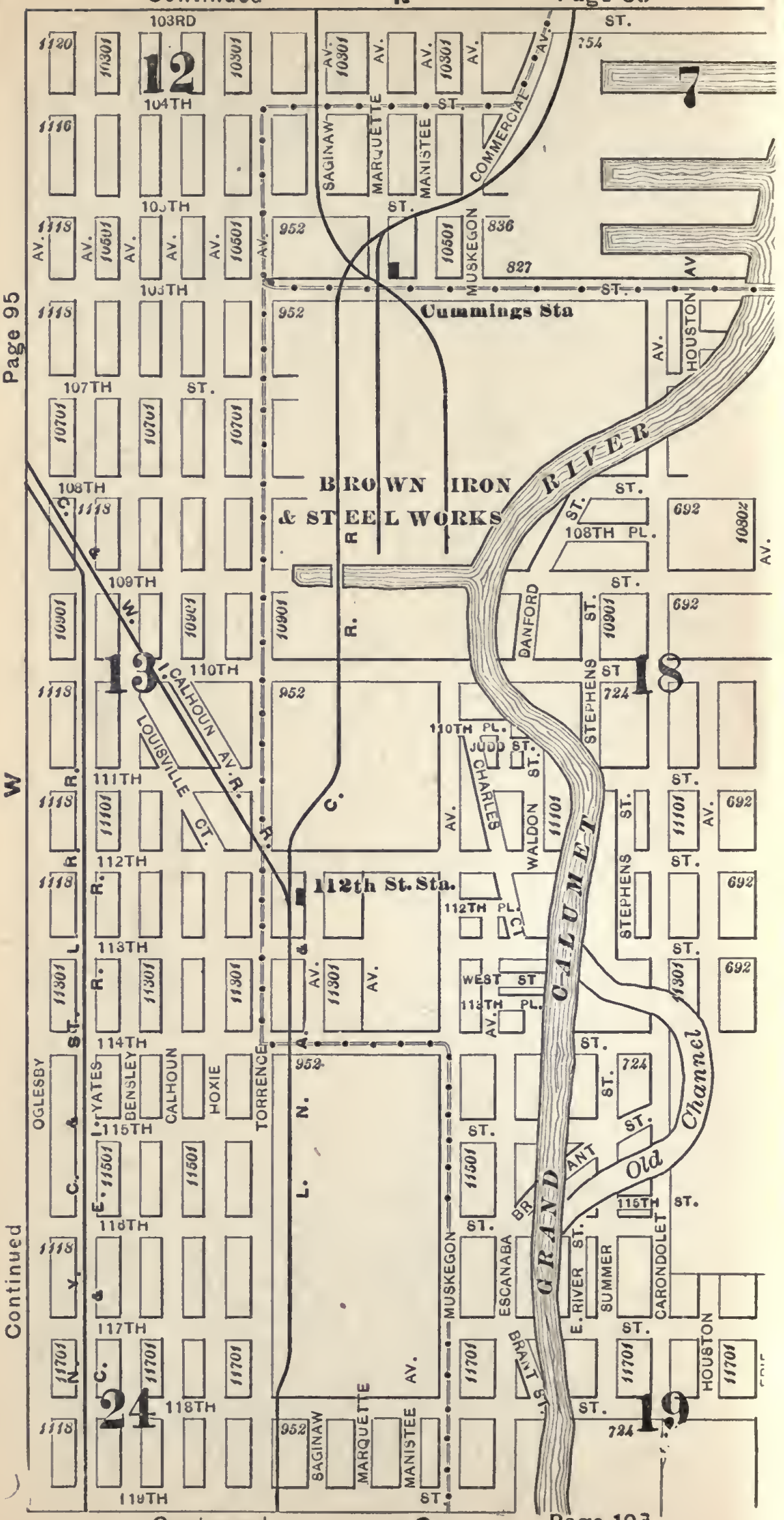

Continued S Page 103

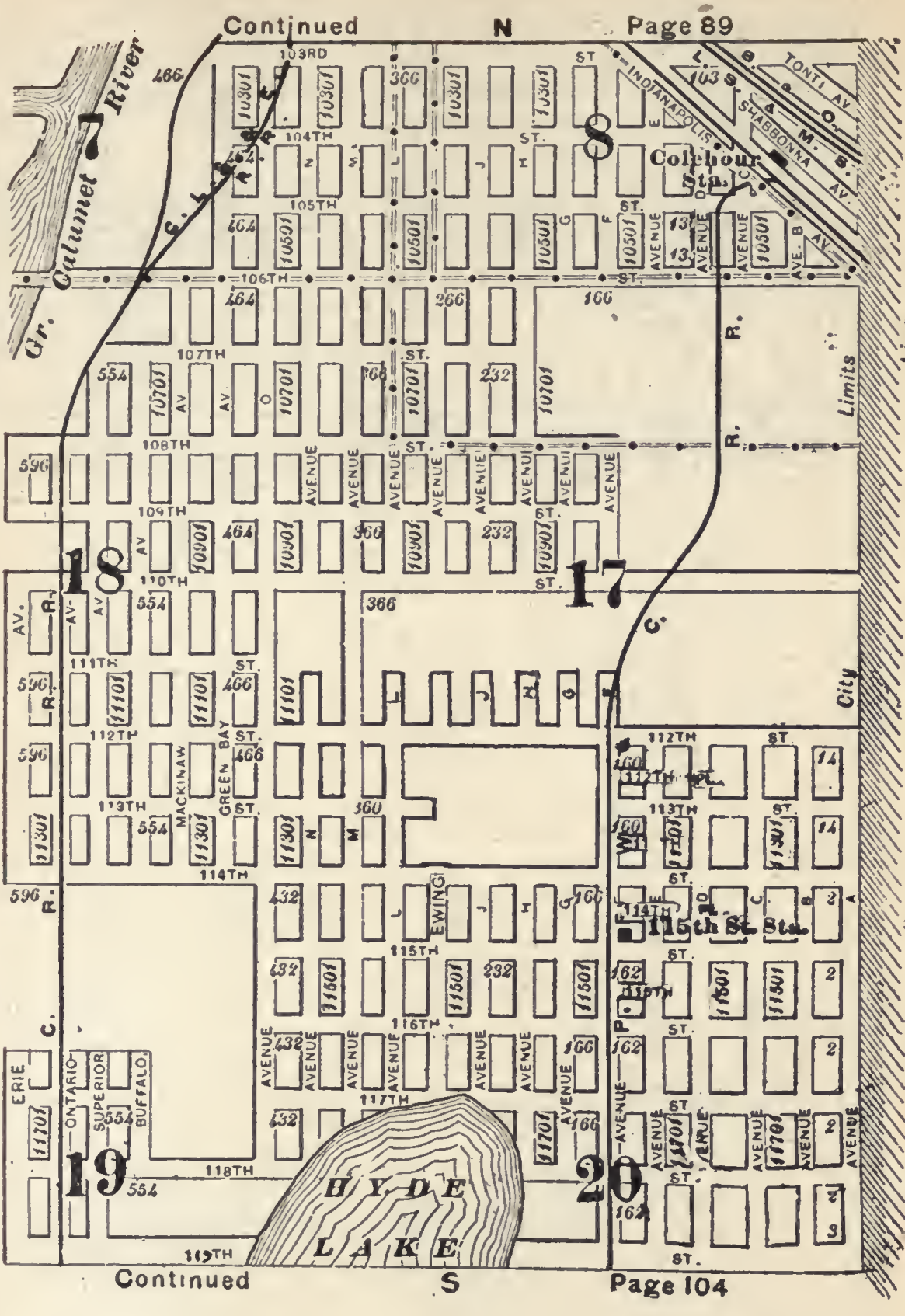
Continued N Page 89
Gr. Calumet River
103RD
104TH ST.
105TH ST.
106TH ST.
107TH ST.
108TH ST.
109TH ST.
110TH ST.
111TH ST.
112TH ST.
113TH ST.
114TH
115TH
116TH
117TH
118TH
119TH
TONTI AV.
SHABBONNA AV.
INDIANAPOLIS
Colehour Sta.
115th St. Sta.
112TH PL.
MACKINAW
GREEN BAY
EWING
ERIE
ONTARIO
SUPERIOR
BUFFALO
HYDE LAKE
State Line
City Limits
Continued S Page 104

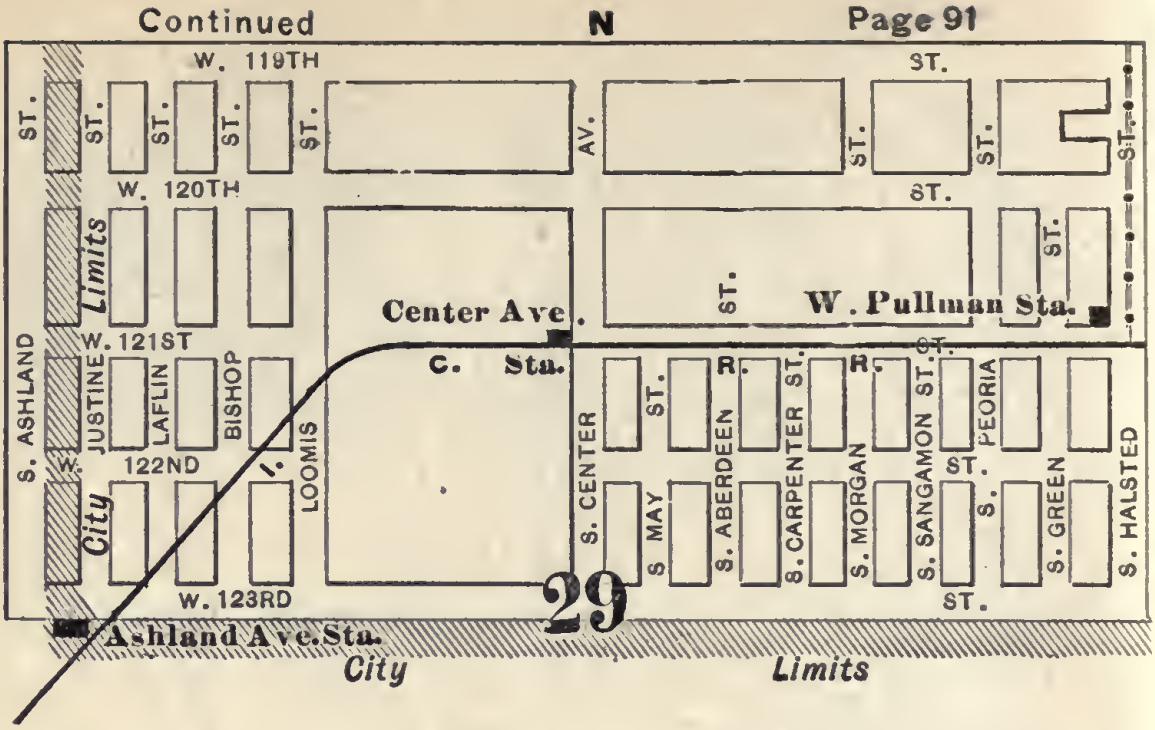
Continued
N
Page 91
W. 119TH
ST.
W. 120TH
ST.
Center Ave.
C. Sta.
W. Pullman Sta.
W. 121ST
122ND
W. 123RD
ST.
S. ASHLAND
JUSTINE
LAFLIN
BISHOP
LOOMIS
S. CENTER
S. MAY
S. ABERDEEN
S. CARPENTER ST.
S. MORGAN
S. SANGAMON ST.
PEORIA
S. GREEN
S. HALSTED
AV.
R. R.
City Limits
Ashland Ave.Sta.
29
City
Limits

Continued N Page 92

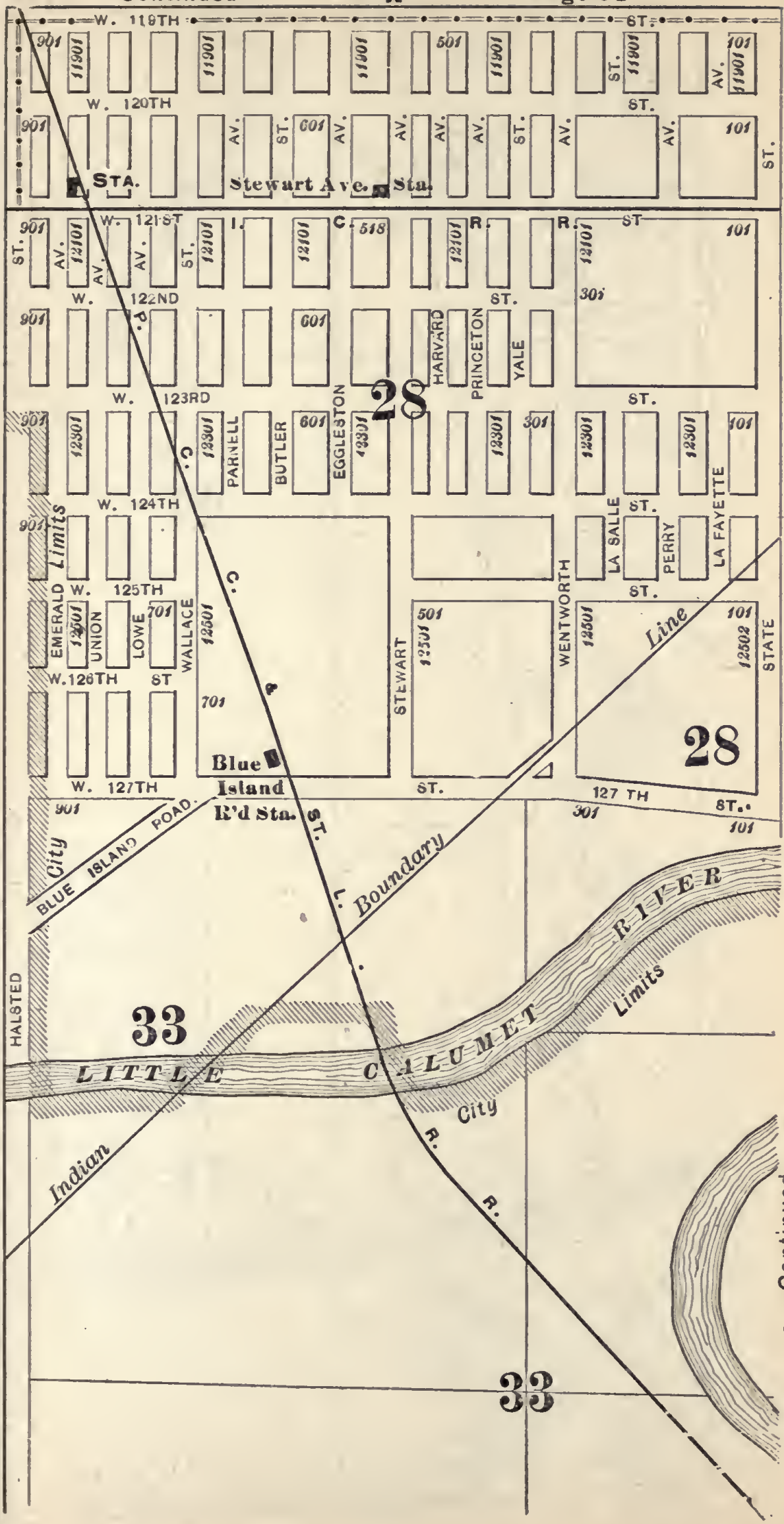

Page 100
E
Continued

Continued N Page 93

Page 99
Continued

Continued N Page 94

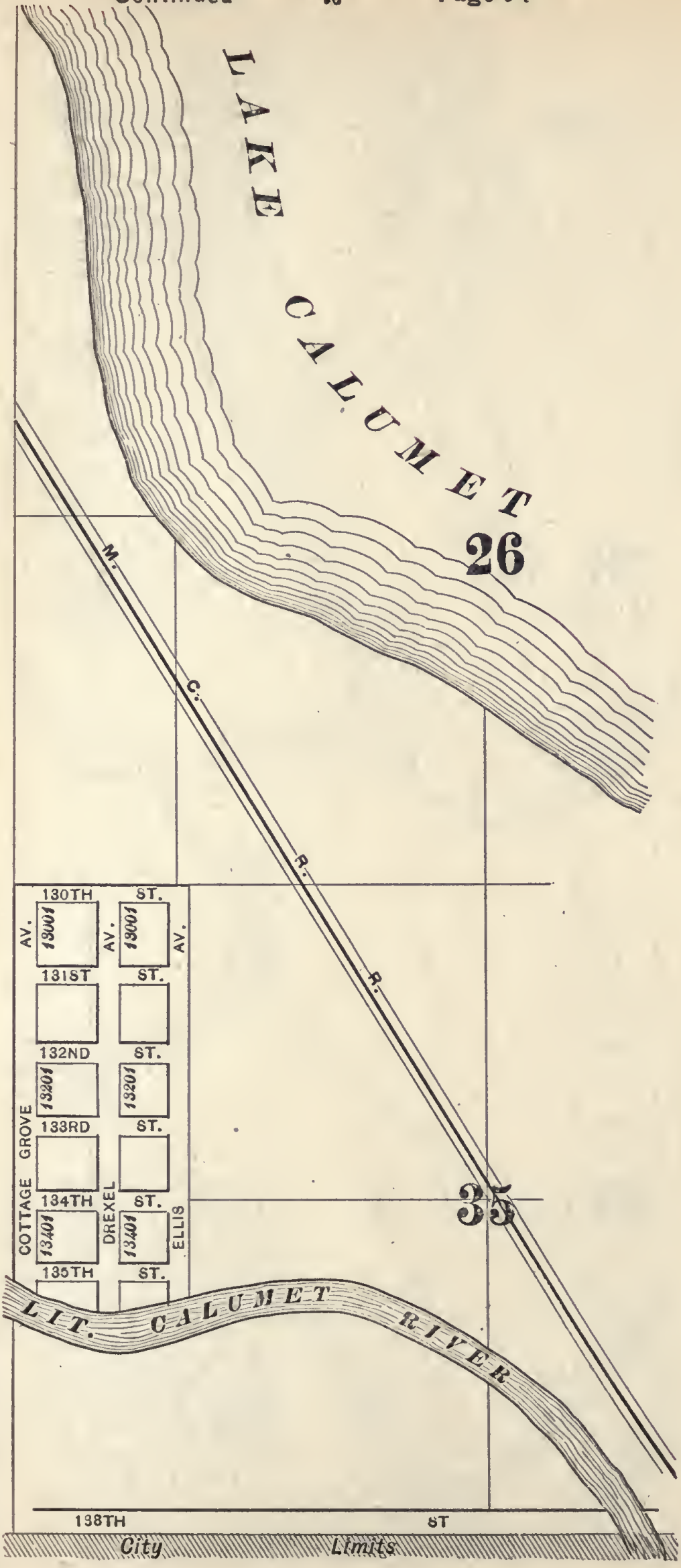

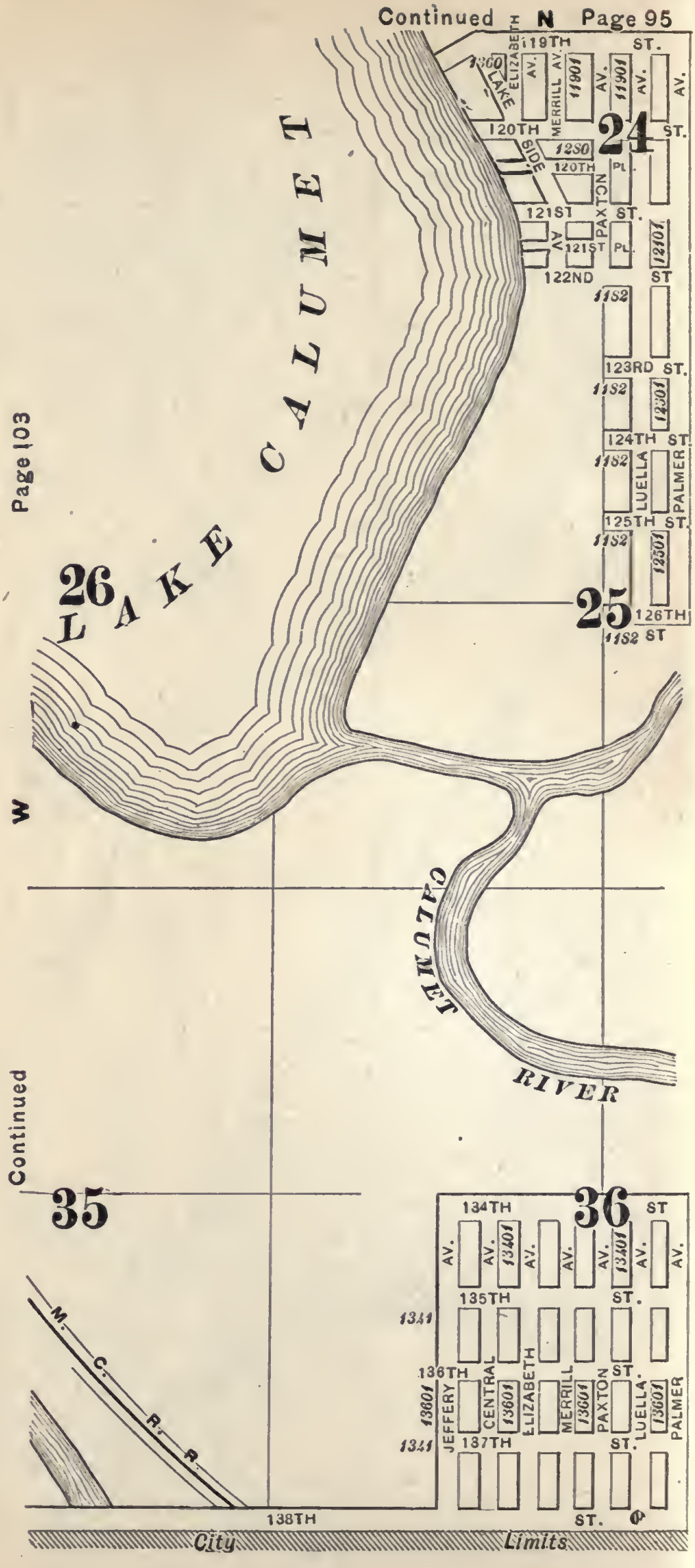
Continued N Page 95
Page 103
Continued
W
LAKE CALUMET
CALUMET RIVER
24
25
26
35
36
119TH ST.
120TH ST.
121ST ST.
122ND ST
123RD ST.
124TH ST.
125TH ST.
126TH ST
134TH ST
135TH ST.
136TH ST.
137TH ST.
138TH ST.
ELIZABETH AV.
MERRILL AV.
PAXTON PL.
LUELLA
PALMER
LAKE SIDE AV
JEFFERY
CENTRAL
ELIZABETH
MERRILL
PAXTON
LUELLA
PALMER
M. C. R. R.
City Limits

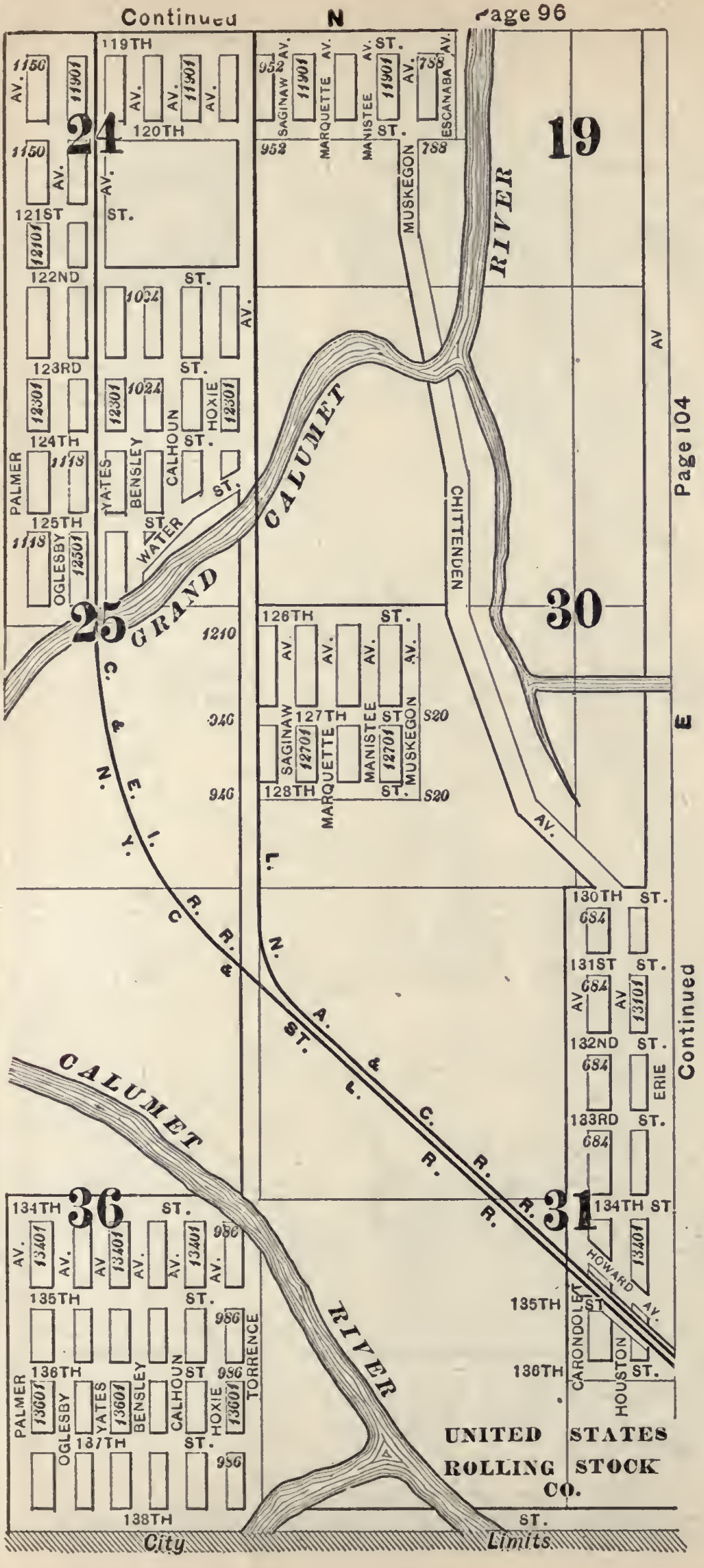
Continued
N
Page 96
Page 104
Continued
E
19
24
25
30
31
36
119TH
120TH
121ST
122ND
123RD
124TH
125TH
126TH ST.
127TH ST
128TH ST.
130TH ST.
131ST ST.
132ND ST.
133RD ST.
134TH ST.
135TH ST.
136TH ST.
137TH ST.
138TH ST.
PALMER
OGLESBY
YATES
BENSLEY
CALHOUN
HOXIE
TORRENCE
WATER ST.
SAGINAW AV.
MARQUETTE AV.
MANISTEE AV.
ESCANABA AV.
MUSKEGON AV.
CHITTENDEN AV.
HOWARD AV.
CARONDOLET AV.
HOUSTON AV.
ERIE AV.
GRAND CALUMET RIVER
CALUMET RIVER
C. & N. Y. R. R.
C. & E. I. R. R.
L. N. A. & C. R. R.
ST. L. & C. R. R.
UNITED STATES ROLLING STOCK CO.
City Limits

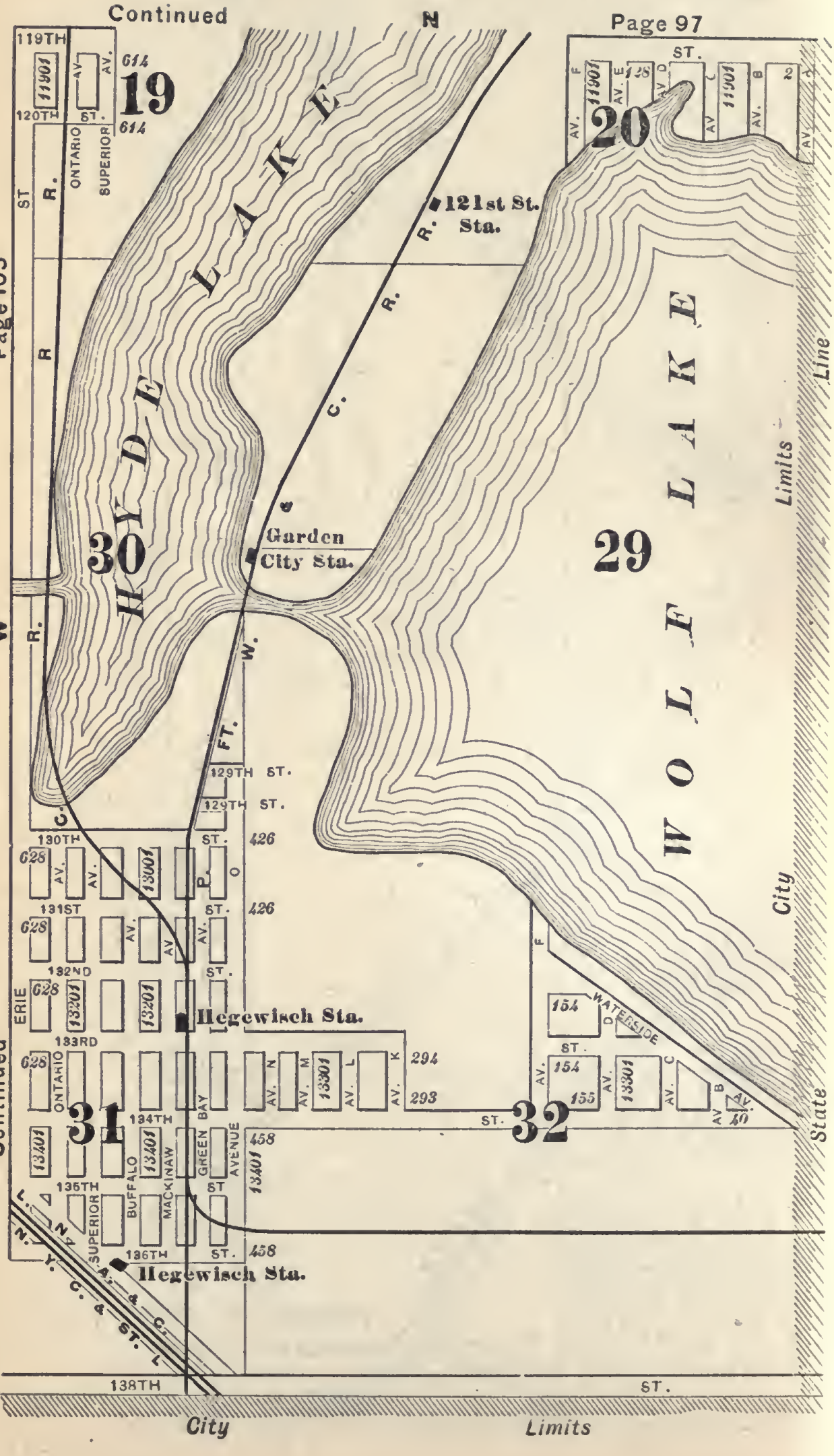
Continued
N
Page 97
Page 103
HYDE LAKE
WOLF LAKE
19
20
29
30
31
32
119TH
120TH ST.
ONTARIO
SUPERIOR
AV.
614
11901
ST.
AV. F
AV. E
AV. D
C
AV. B
2
128
121st St. Sta.
Garden City Sta.
C. R. R.
FT. W.
129TH ST.
130TH ST.
131ST ST.
132ND ST.
133RD
134TH
135TH ST
136TH ST.
138TH ST.
426
628
13001
13201
13301
13401
P.
O
ERIE
BUFFALO
MACKINAW
GREEN BAY AVENUE
N
M
L
K
294
293
458
Hegewisch Sta.
Hegewisch Sta.
WATERSIDE
154
155
40
L. N. A. & C.
N. Y. C. & ST. L.
W
Continued
City Limits
State Line
City Limits

LAKE MICHIGAN
North Evanston
Evanston
South Evanston
Calvary Cem.
Calvary
Rogers Park
Rogers Park Sta.
High Ridge
Rose Hill Cem.
Edgewater
Summerdale
Argyle Park
Ravenswood
Graceland
Graceland Cem.
Cuyler
Gross Park
Belmont Ave.
Lincoln Ave.
Fullerton Ave.
Lincoln Park
Clybourn Place
C. & E. Jc.
Humboldt
Humboldt Park
Clybourn Ave.
N. W. Depot
Morton
Park Ridge
Canfield
Norwood Park
Forest Glen
Jefferson Park
Dunning
Montrose
Irving Park
Grayland
Avondale
Deering
Maplewood
Pennock
Pacific Jc.
River Park
Turner Park
Orison
Mont Clare
Rhodes
Galewood
Cragin
Hermosa
Thatcher's Park
River Forest
River Forest Sta.
Maywood
Melrose
Altenheim
Lathrop Ave.
Oak Park
Ridgeland
Austin Ave.
Austin
Moreland
Sacramento Ave.
Western Ave.
Ashland Ave.
Garfield Park
Madison St.
Union Depot
Court House
Van Buren St.
Forest Home
Maywood Sta.
Waldheim Cem.
Central Ave.
Robey St.
Douglas Park
Crawford Ave.
Crawford
Hawthorne
Millard Ave.
Archer Ave.
Bridgeport
16th St.
22nd St.
26th
27th St.
31st
31st St.
35th
37th
39th
Douglas
Oakland
43rd St.
Brighton Park
Boomers
Clyde
La Vergne
Riverside
City Limits
Le Moyne
Corwith
La Grange
Union Stock Yards
Stock Yds.
Stock Yards
Kenwood
Madison Park
Hyde Park
Washington Park
South Park
Jackson Park
Woodlawn Park
Limestone
Summit
Elsdon
Ashland Ave.
Halsted St.
Tremont
Chicago Lawn
Englewood Sta.
Englewood
Normal Park
Eggleston
Brookline
Vials
S. Lynne
Mc Caffrey
P. H. Cross.
Belt R'y Sta.
Auburn
Grand Cross
South Shore
Windsor Park
Cheltenham
Mt. Forest
Sherman
Forest Hill
S. Englewood
Hammond Jc.
Pullman Jc.
Judd
Stony I.
Oak Lawn
Evergreen Park
Fairview Park
Morgandale
Oakdale
Dummy Jc.
Burnside
Tracy Ave.
Washington Heights
Mt. Greenwood Cem.
Mt. Greenwood
Tracy
Mt. Olivet Cem.
Fernwood
Cummings
Colehour
112th St.
Worth
Pullman
Kensington
Clifton
Morgan Park
Conleys
Purlington
Shooting Park
Gardner's Park
Calumet
Blue I. Rd.
Wildwood
Blue Island
Hegewisch
Blue Island Jc.
Riverdale
State Line
Dolton
Orland
Greenwood
South Lawn
Berger
Hammond
WABASH
ALTON
BELT
ILL. CEN.
CHI. MIL. & ST. P. R.

 Continued N Page 22

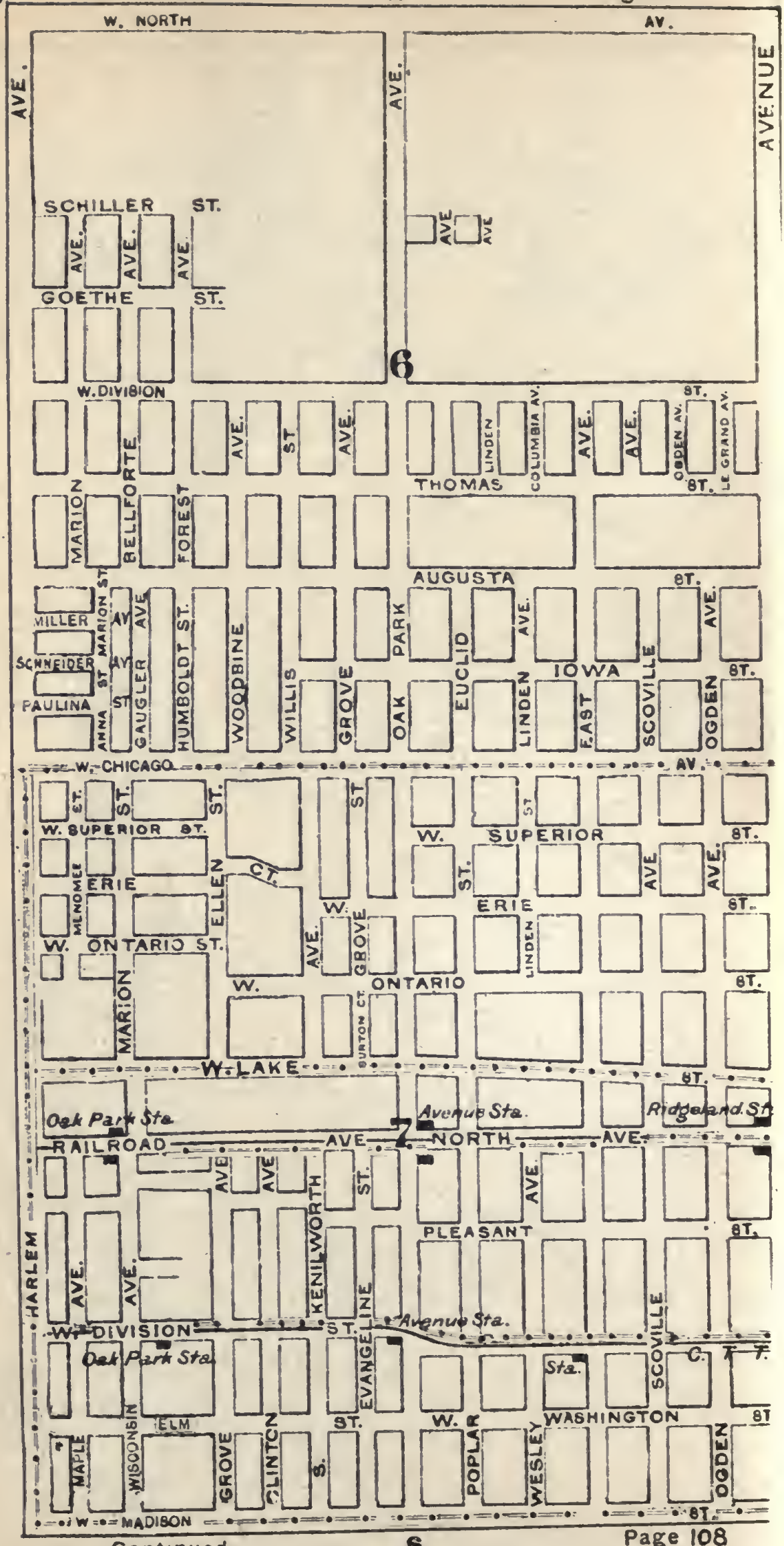

Continued S Page 108

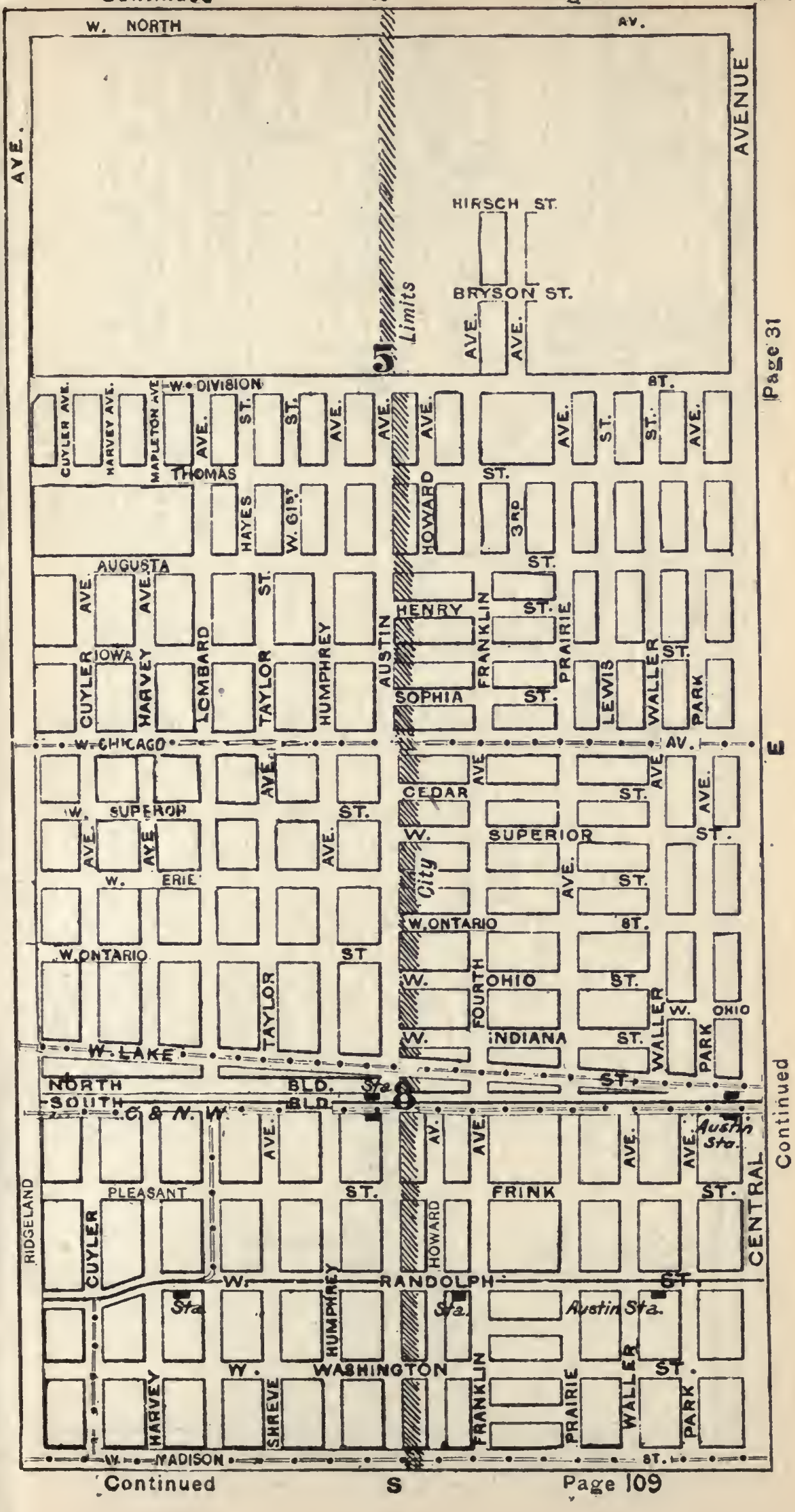
W. NORTH AV.
AVENUE
AVE.
HIRSCH ST.
BRYSON ST.
AVE.
AVE.
Limits
5
Page 31
W. DIVISION ST.
CUYLER AVE.
HARVEY AVE.
MAPLETON AVE.
THOMAS
ST.
HAYES
TAYLOR
W. 61st
HOWARD
3RD.
AUGUSTA
HENRY ST.
SOPHIA ST.
IOWA
CUYLER
HARVEY
LOMBARD
TAYLOR
HUMPHREY
AUSTIN
FRANKLIN
PRAIRIE
LEWIS
WALLER
PARK
W. CHICAGO AV.
E
CEDAR ST.
W. SUPERIOR ST.
W. SUPERIOR
W. ERIE
W. ONTARIO ST.
City
W. ONTARIO
W. OHIO ST.
FOURTH
W. OHIO
W. INDIANA ST.
W. LAKE ST.
NORTH BLD.
SOUTH BLD.
Sta.
8
C. & N. W.
Austin Sta.
Continued
PLEASANT ST.
FRINK ST.
RIDGELAND
CUYLER
HOWARD
CENTRAL
W. RANDOLPH ST.
Sta.
Austin Sta.
W. WASHINGTON ST.
HARVEY
SHREVE
HUMPHREY
FRANKLIN
PRAIRIE
WALLER
PARK
W. MADISON ST.

 Continued N Page 106

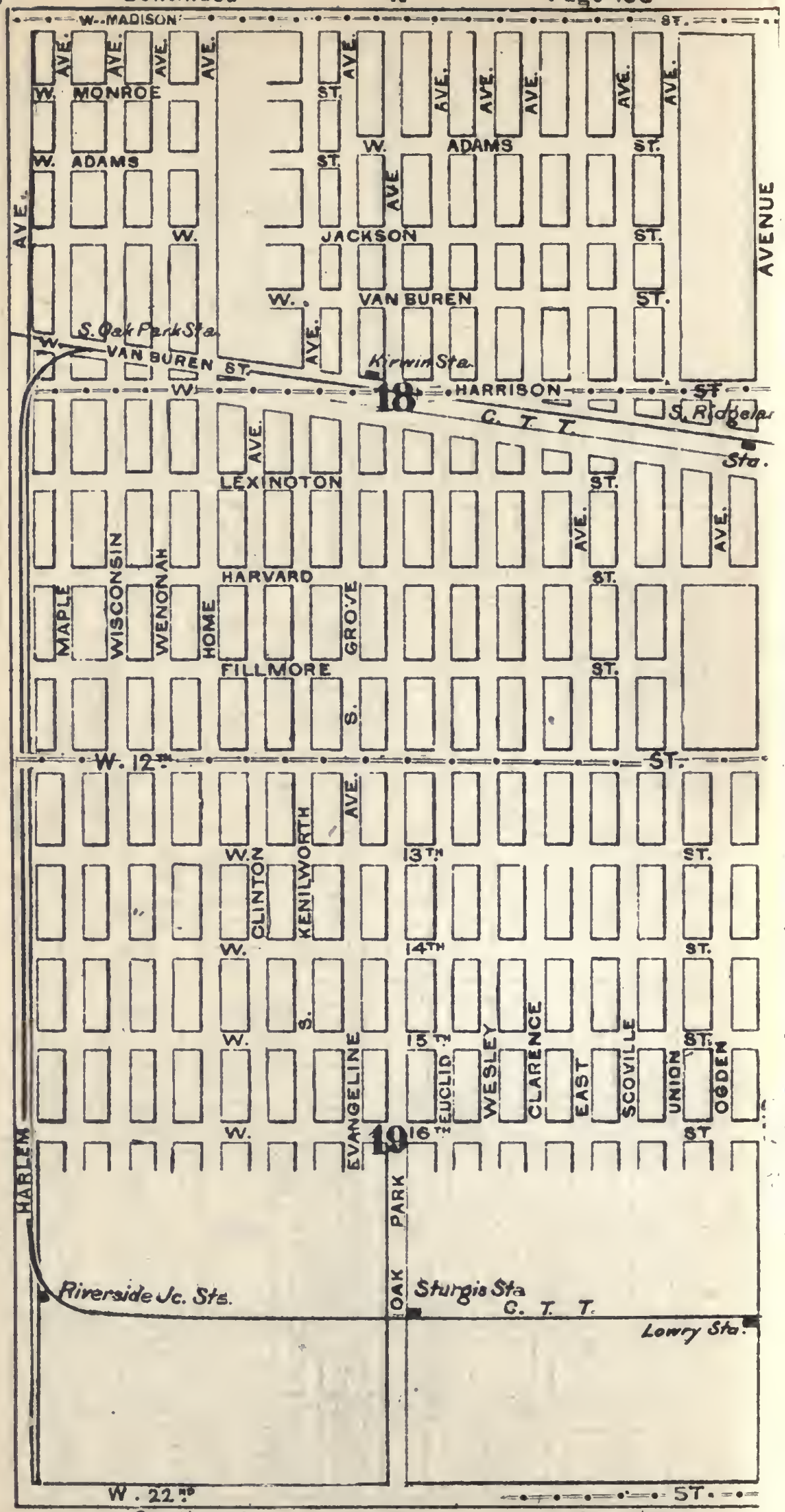

Continued S Page 111

Continued N Page 107

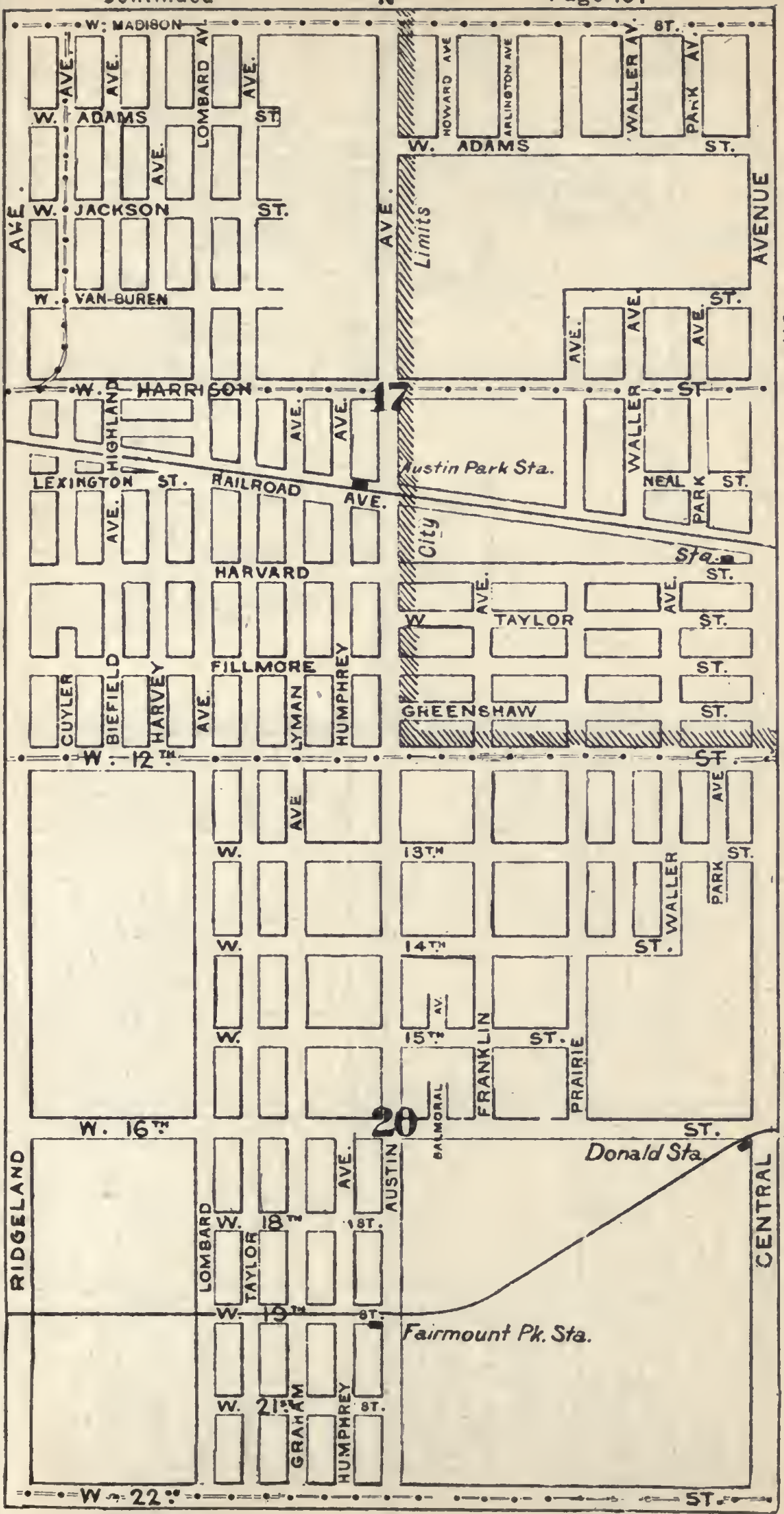

Page 110

Continued

Continued S Page 112

Continued N Page 31
Page 109
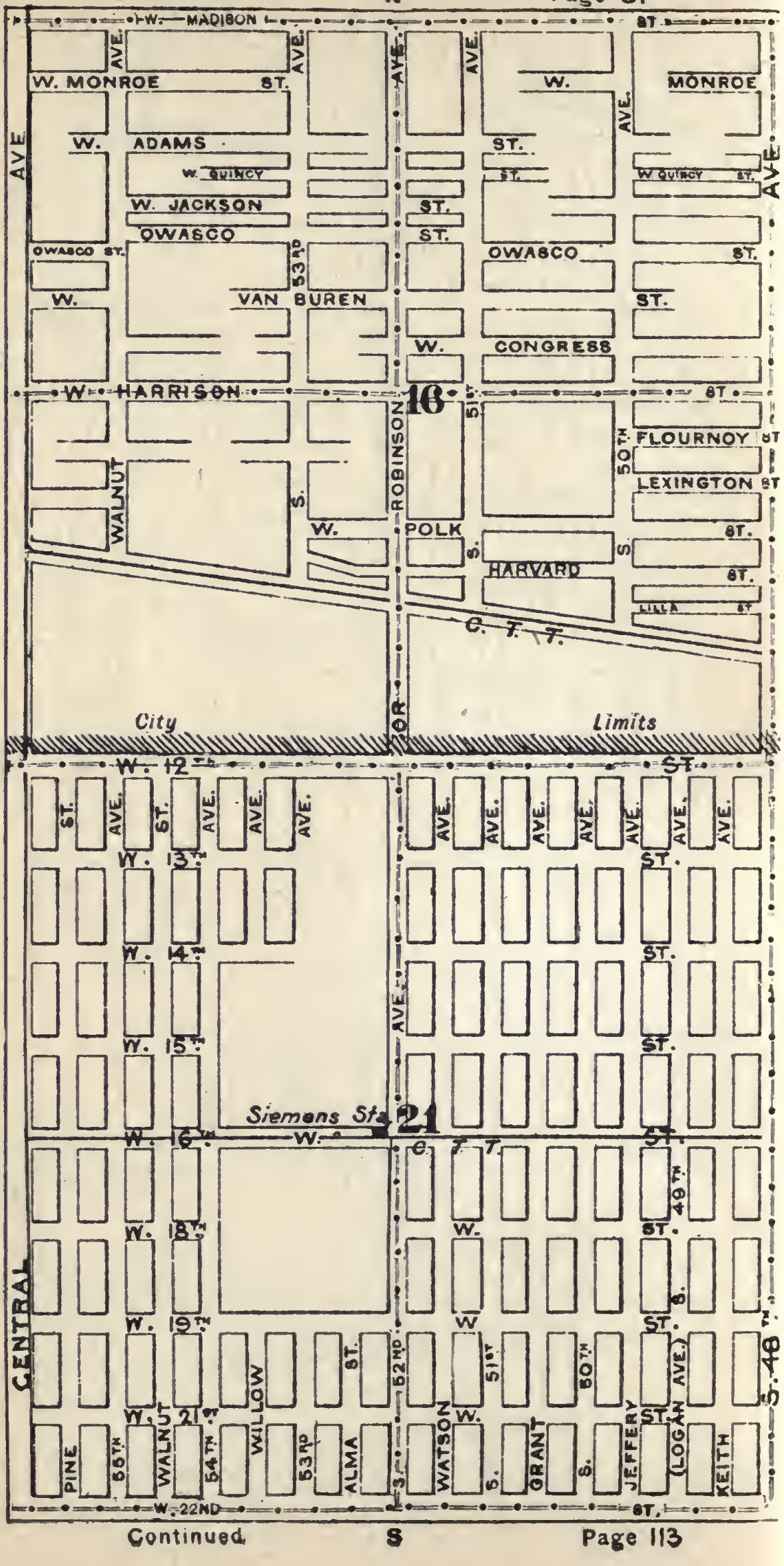

Continued
Continued S Page 113

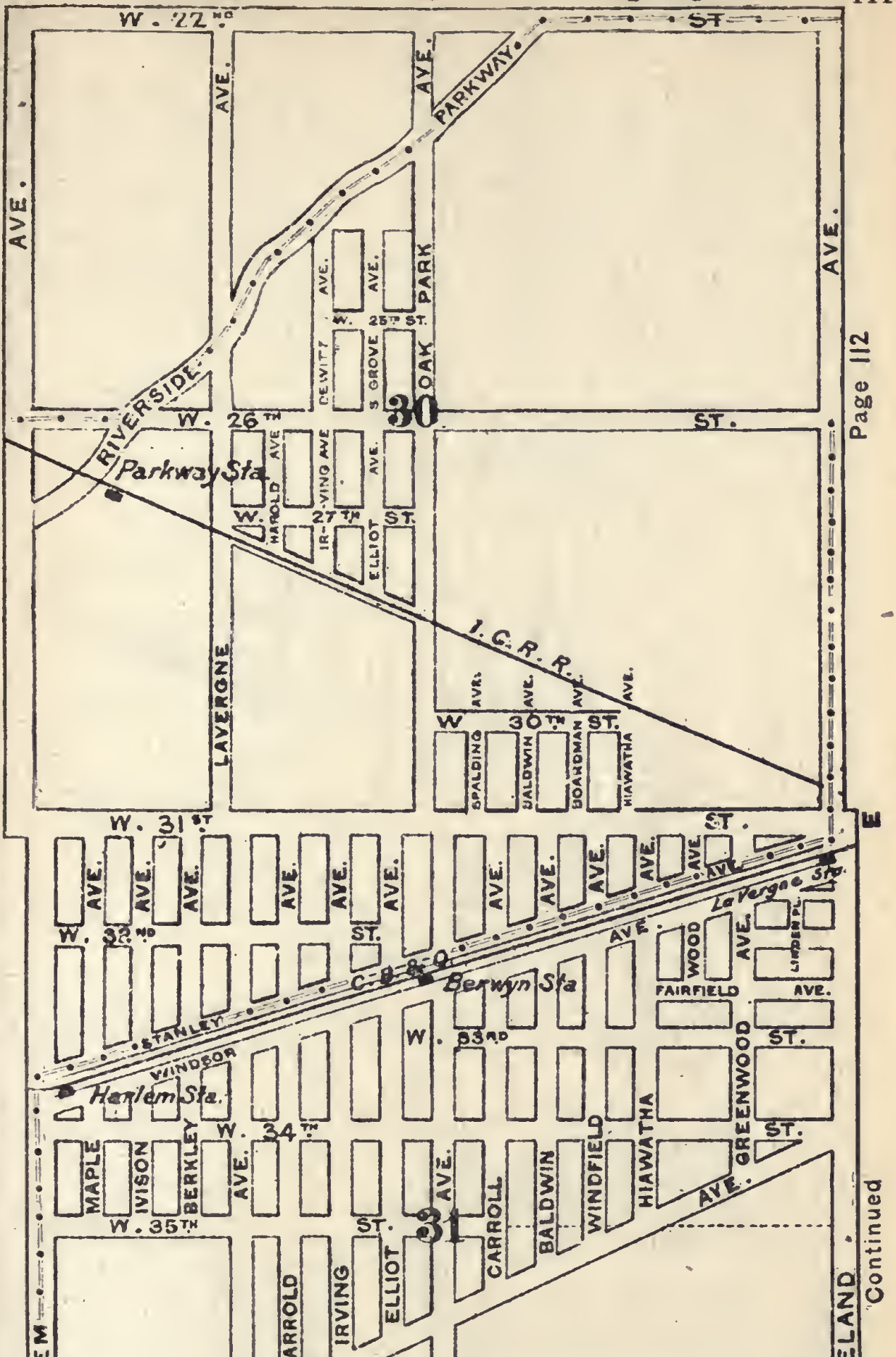
W. 22ND ST.
PARKWAY
RIVERSIDE
AVE.
W. 25TH ST.
DEWITT AVE.
S GROVE AVE.
OAK PARK AVE.
30
W. 26TH ST.
Parkway Sta.
HAROLD AVE
IR-VING AVE
ELLIOT AVE.
W. 27TH ST.
I.C.R.R.
LAVERGNE
W 30TH ST.
SPALDING AVE.
BALDWIN AVE.
BOARDMAN AVE.
HIAWATHA AVE.
Page 112
W. 31ST ST.
W. 32ND ST.
C. B. & Q.
Berwyn Sta
La Vergne Sta.
STANLEY
WINDSOR
Harlem Sta.
WOOD AVE.
LINDEN PL.
FAIRFIELD AVE.
W. 33RD
GREENWOOD ST.
W. 34TH ST.
MAPLE
IVISON
BERKLEY
AVE.
W. 35TH ST.
31
CARROLL
BALDWIN
WINDFIELD
HIAWATHA
HARROLD
IRVING
ELLIOT
HARLEM
OGDEN AVE.
LAVERGNE
OAK PARK
RIDGELAND
Continued
W. 39TH ST.
E

 Continued N Page 109

Page 111 Continued

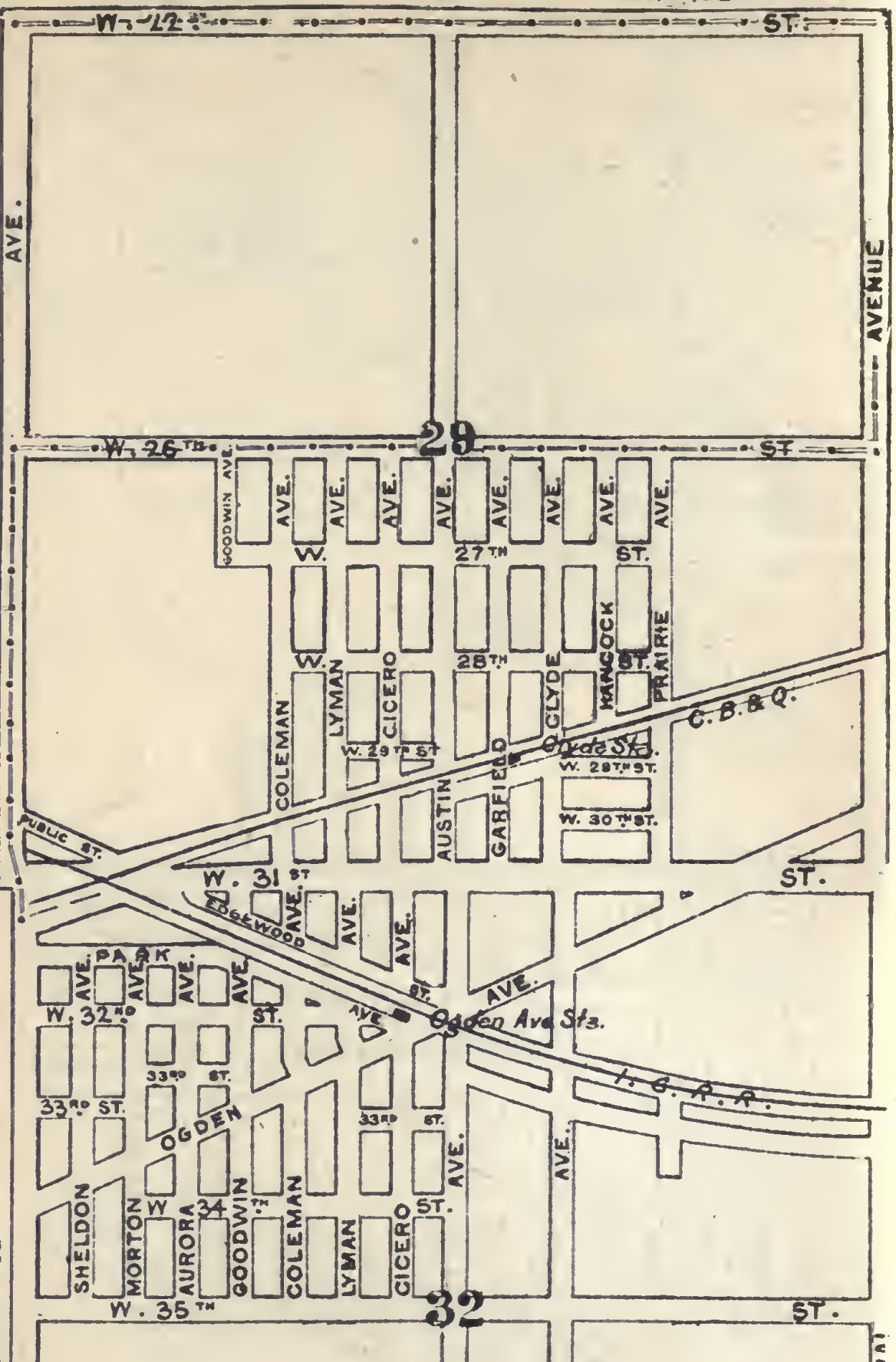

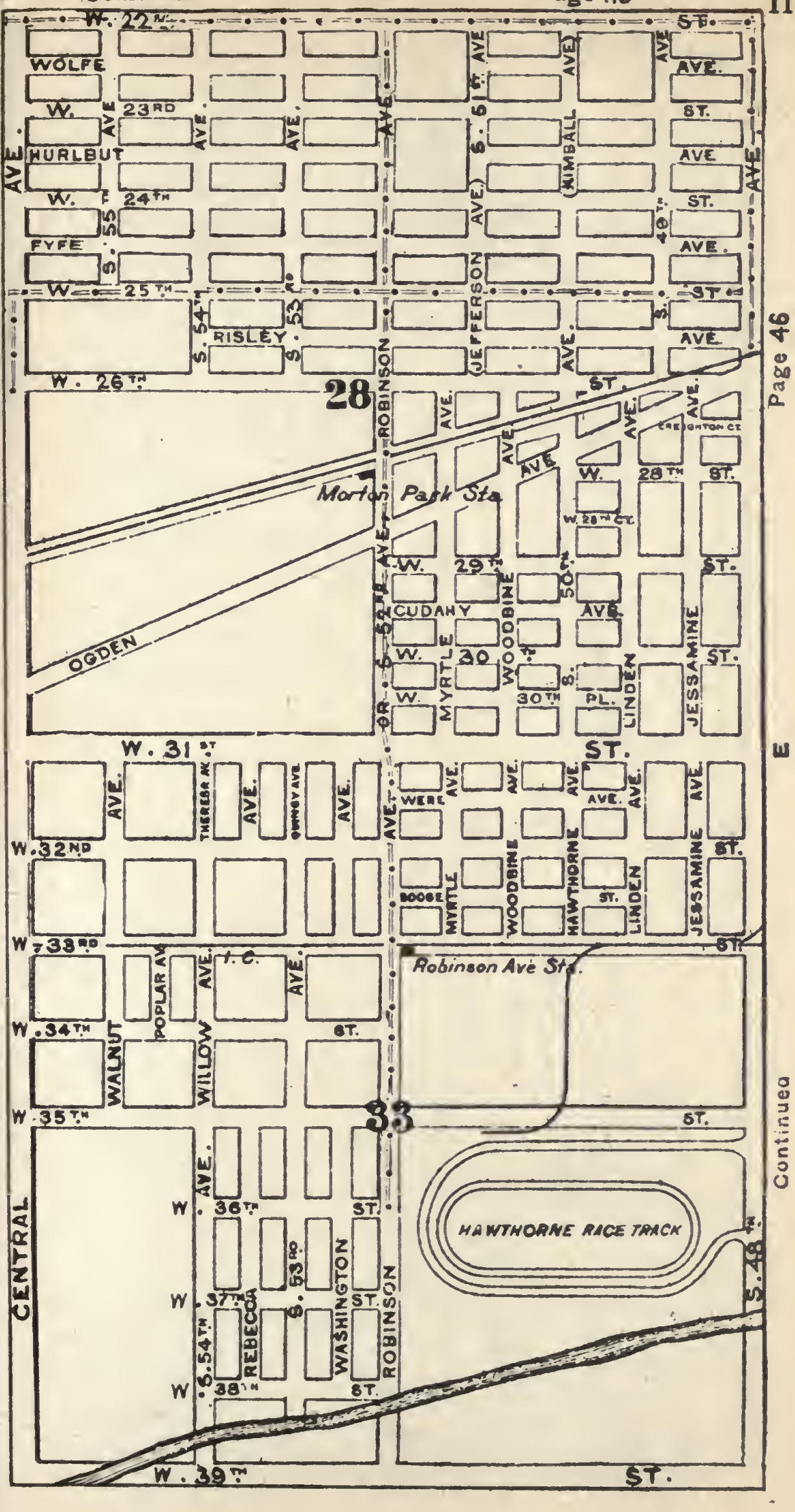
W. 22ND ST.
WOLFE AVE.
W. 23RD ST.
HURLBUT AVE.
W. 24TH ST.
FYFE AVE.
W. 25TH ST.
RISLEY AVE.
W. 26TH ST.
28
ROBINSON AVE. OR S. 52ND AVE.
S. 61ST AVE.
JEFFERSON AVE.
KIMBALL AVE.
49TH AVE.
S. 55
S. 54TH
S. 53RD
Morton Park Sta.
OGDEN AVE.
W. 28TH ST.
W. 28TH CT.
W. 29TH ST.
CUDAHY AVE.
W. 30 ST.
W. 30TH PL.
MYRTLE AVE.
WOODBINE AVE.
S. 50TH
LINDEN AVE.
JESSAMINE AVE.
CREIGHTON CT.
W. 31ST ST.
THERESA AV.
QUINCY AVE.
WERE AVE.
W. 32ND ST.
BOOGE ST.
HAWTHORNE AVE.
W. 33RD ST.
I. C.
Robinson Ave Sta.
POPLAR AV.
W. 34TH ST.
WALNUT AVE.
WILLOW AVE.
W. 35TH ST.
33
W. 36TH ST.
W. 37TH ST.
W. 38TH ST.
W. 39TH ST.
CENTRAL AVE.
REBECCA
WASHINGTON
S. 54TH
S. 53RD
S. 48
HAWTHORNE RACE TRACK
Page 46
E
Continued

Continued N Page 117

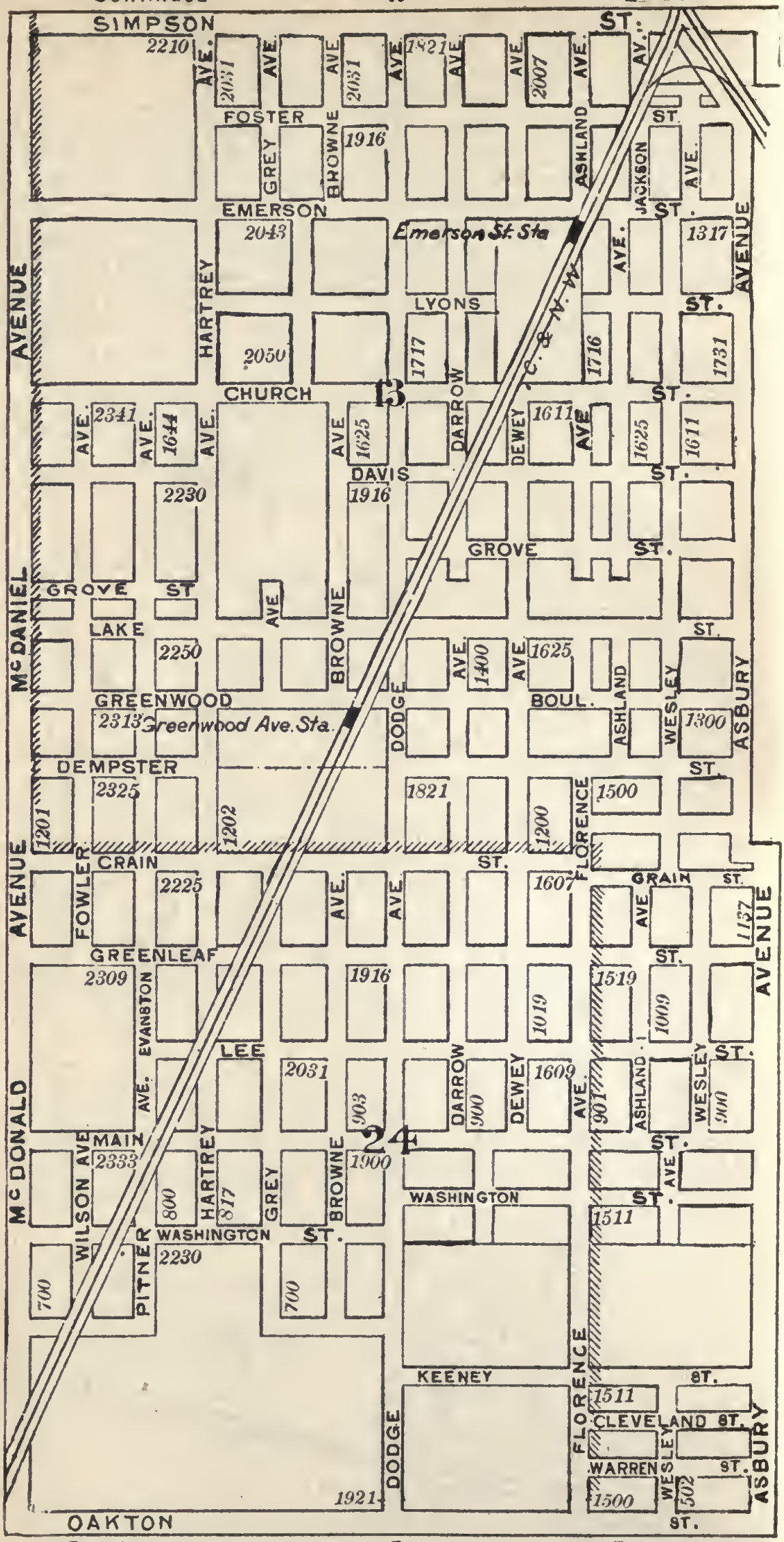

Continued S Page 1

Continued N Page 118

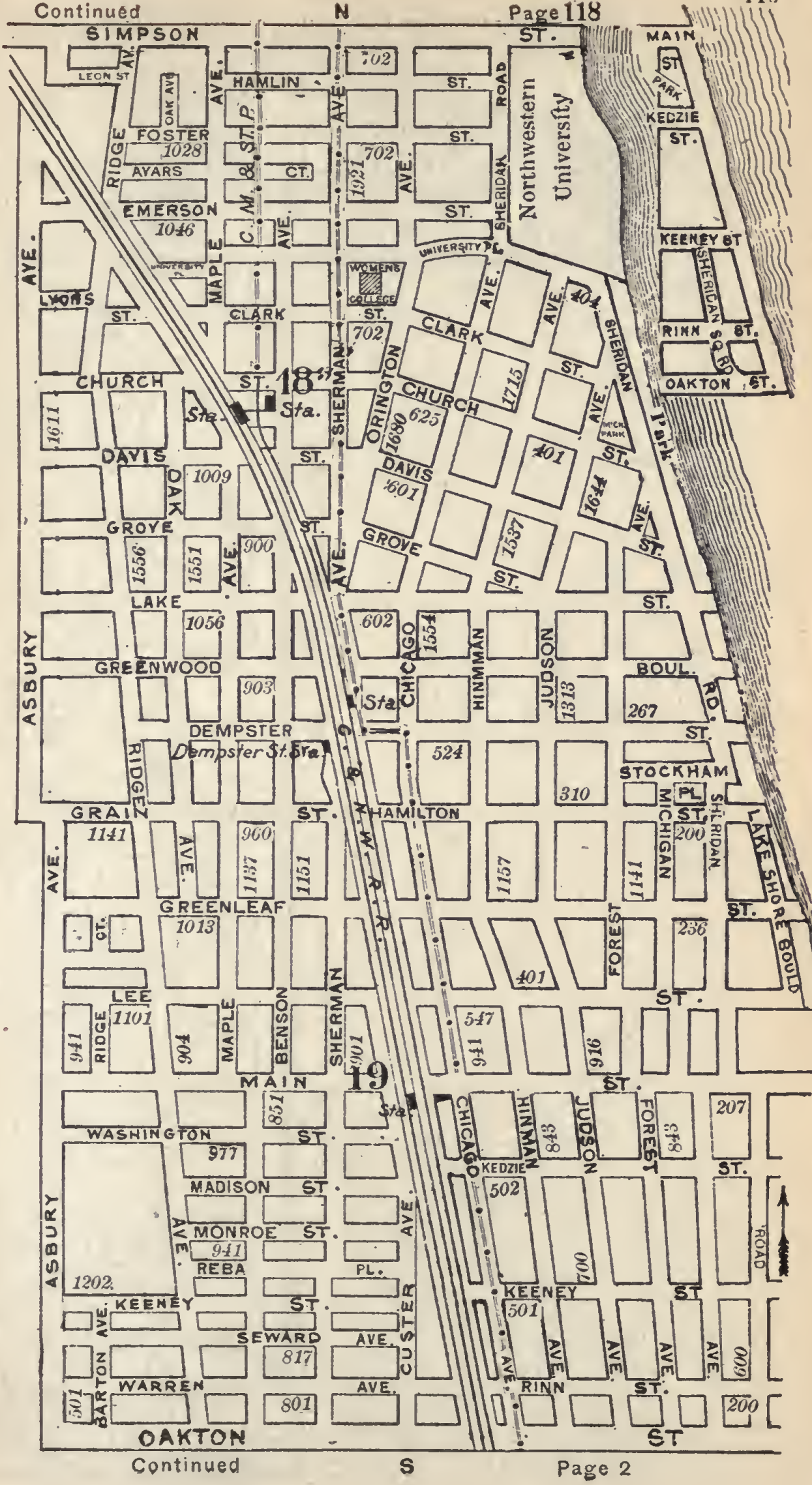

Continued S Page 2

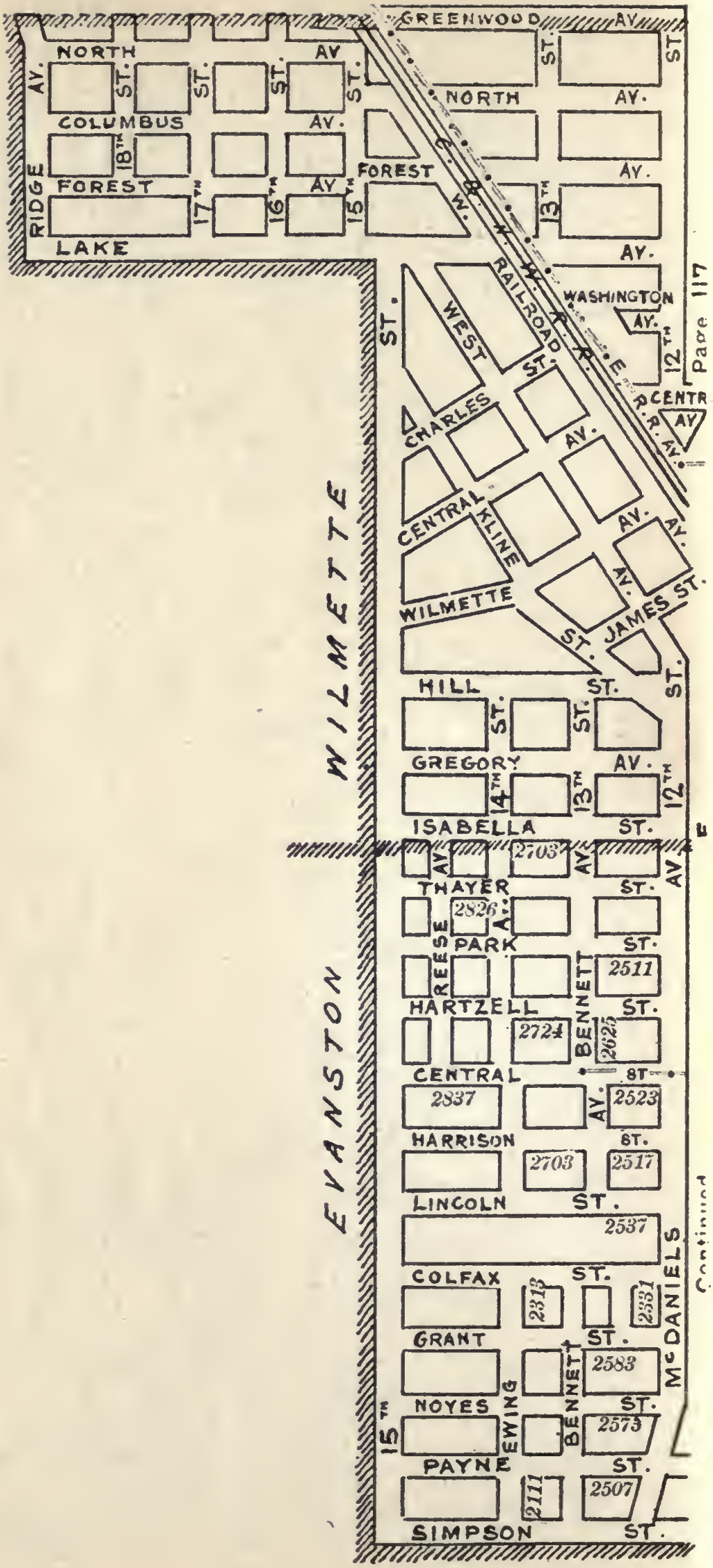
GREENWOOD AV.
NORTH AV.
COLUMBUS AV.
FOREST AV.
LAKE
RIDGE AV.
18TH ST.
17TH ST.
16TH ST.
15TH ST.
13TH ST.
12TH ST.
C. & N. W. R. R.
WASHINGTON AV.
WEST RAILROAD ST.
CHARLES AV.
CENTRAL AV.
KLINE AV.
WILMETTE AV.
JAMES ST.
HILL ST.
GREGORY AV.
14TH ST.
ISABELLA ST.
THAYER ST.
REESE AV.
PARK ST.
HARTZELL ST.
BENNETT AV.
CENTRAL ST.
HARRISON ST.
LINCOLN ST.
COLFAX ST.
GRANT ST.
NOYES ST.
EWING
PAYNE ST.
SIMPSON ST.
McDANIELS AV.
2703
2826
2511
2724
2625
2837
2523
2703
2517
2537
2313
2331
2583
2573
2111
2507
WILMETTE
EVANSTON
Page 117
Continued

Continued N Page 119

Page 116

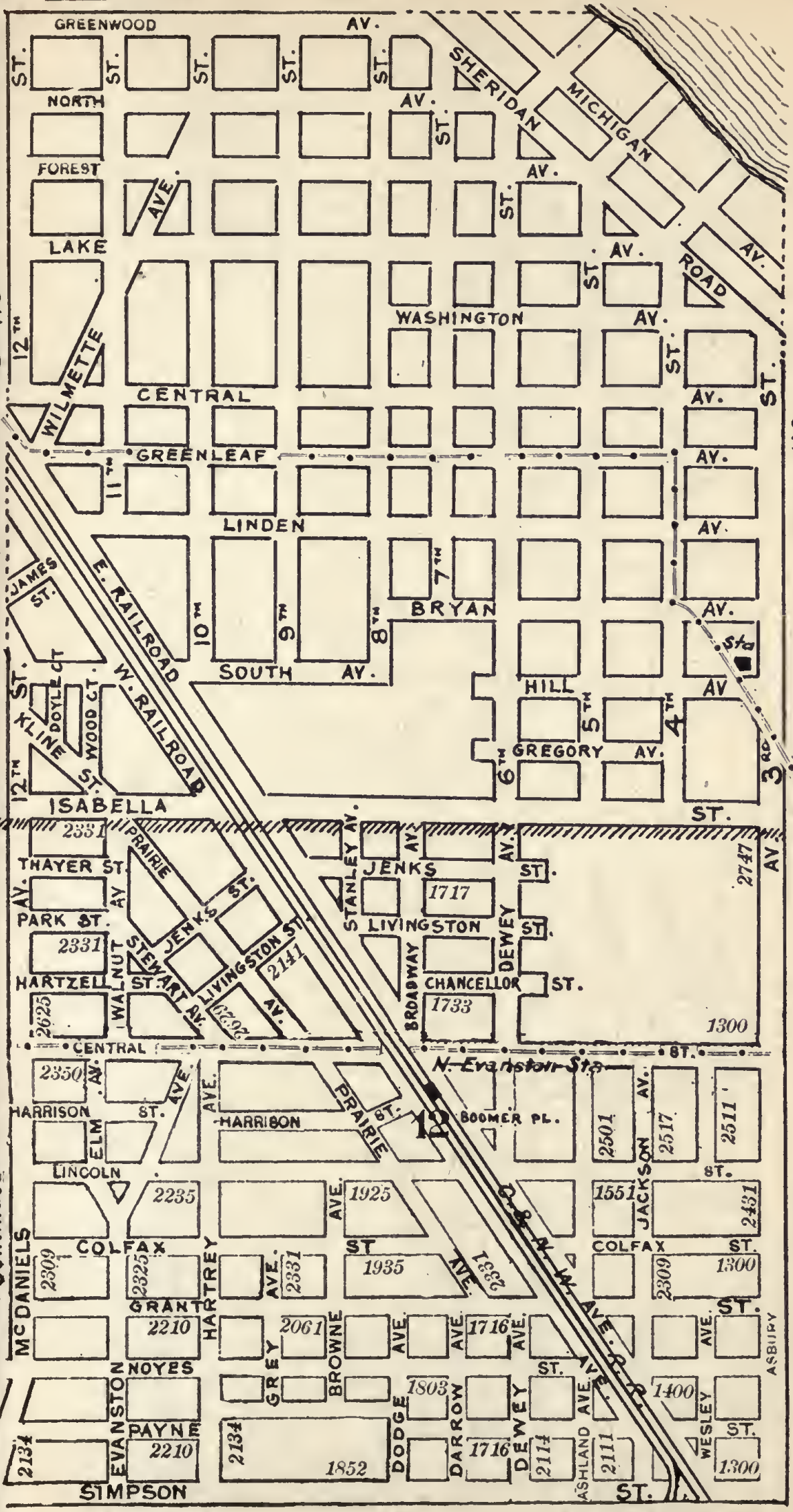

Page 118

Continued

Continued S Page 114.

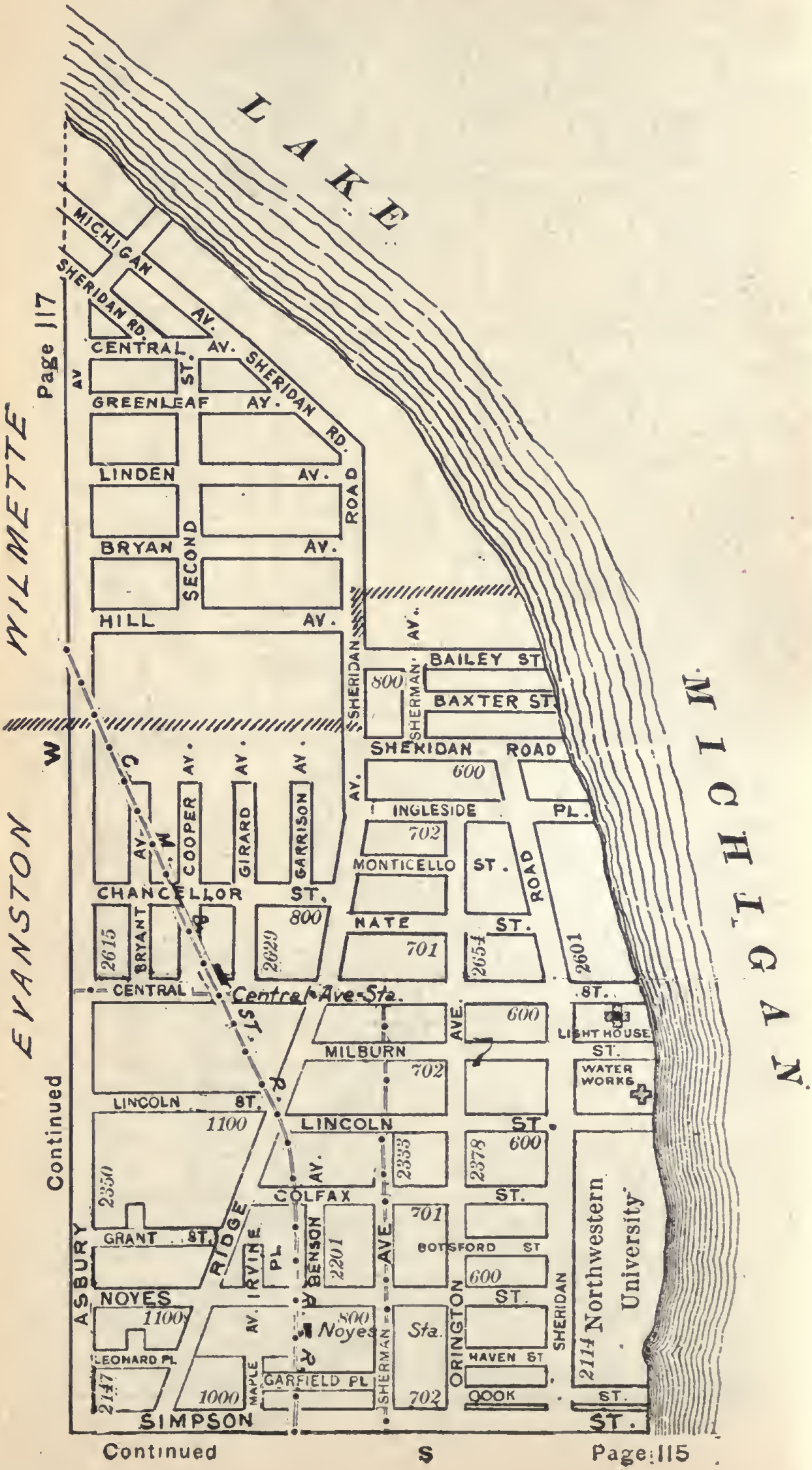
LAKE MICHIGAN
WILMETTE
EVANSTON
Page 117
Continued
W
S
Continued
Page 115
MICHIGAN AV.
SHERIDAN RD.
CENTRAL AV.
SECOND ST.
AV
GREENLEAF AV.
SHERIDAN RD.
LINDEN AV.
BRYAN AV.
HILL AV.
ROAD
SHERIDAN
SHERMAN AV.
BAILEY ST
BAXTER ST
800
SHERIDAN ROAD
600
AV.
INGLESIDE PL.
702
MONTICELLO ST.
ROAD
COOPER AV.
GIRARD AV.
GARRISON AV.
AV.
CHANCELLOR ST.
800
NATE ST.
701
2615
BRYANT
2629
2654
2601
CENTRAL
Central Ave Sta.
ST.
AVE.
600
LIGHT HOUSE
ST.
MILBURN
702
WATER WORKS
LINCOLN ST.
1100
LINCOLN ST.
2333
2378
600
2350
COLFAX
ST.
AV.
RIDGE
701
Northwestern University
GRANT ST.
IRVINE PL
BENSON
2201
AVE
BOTSFORD ST
600
ASBURY
NOYES
ST.
1100
800
Noyes Sta.
AV.
SHERMAN
ORINGTON
SHERIDAN
2114
LEONARD PL
HAVEN ST
2147
MAPLE
GARFIELD PL
702
COOK ST.
1000
SIMPSON
ST.

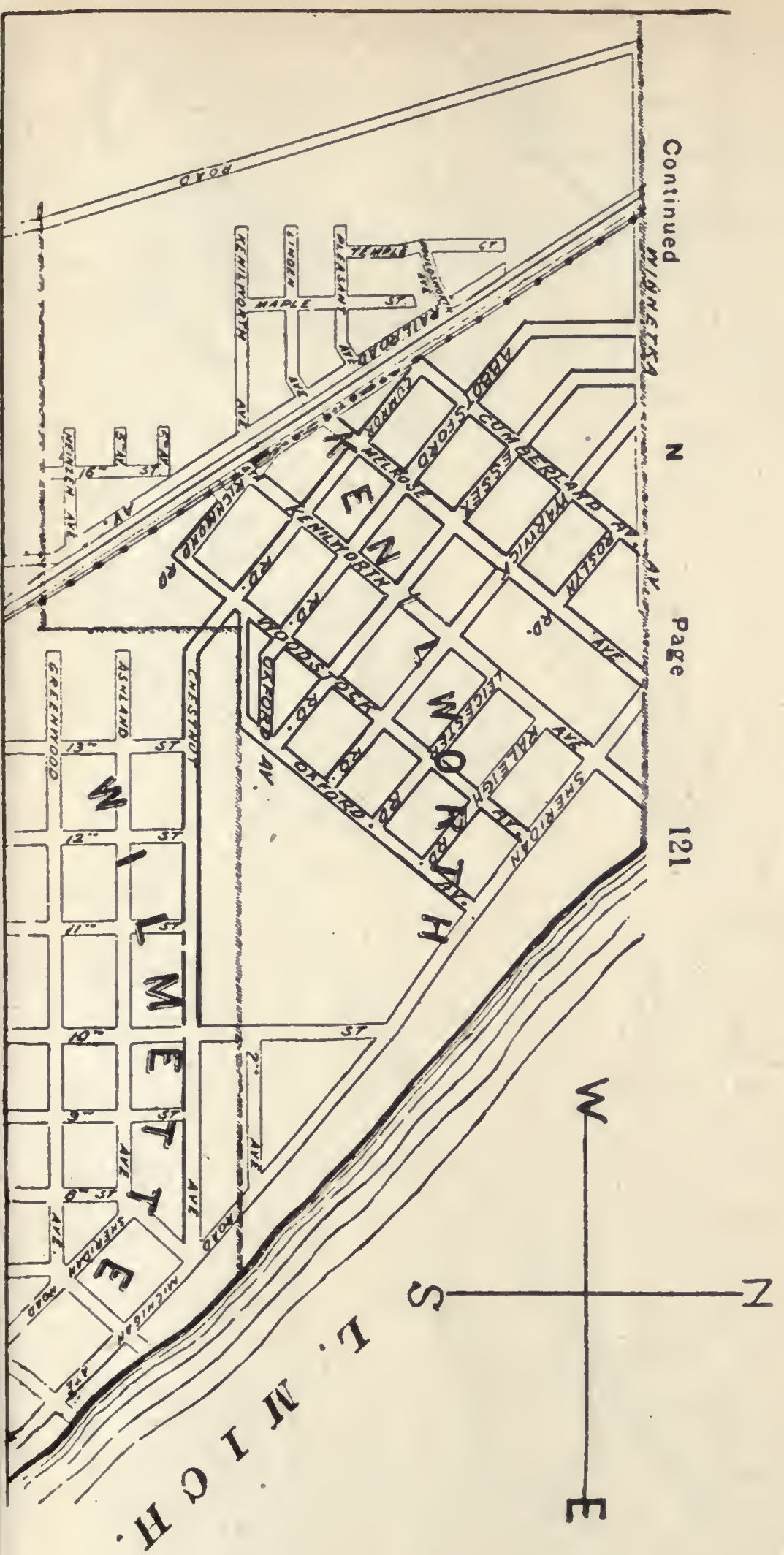

Continued N Page 121

EDISON AVE
ASBURY AVE
PRAIRIE AVE
LAKE VIEW
GROVE ST
GREENWOOD AVE
VERNON AVE
RANDOLPH ST
EVELYN ST
GEORGE ST
MERRILL AV.
STA. ST
GAGE AVE
ROSE HILL
ASHLAND AVE
PROSPECT
VINE
LAUREL AVE.
HAMPTONVILLE
AUBURN
EUCLID
FIG
DAWSON AVE
SELMA
BEECH
OAKRIDGE
LINDEN
PINE ST
GRANT ST
ELM ST
LAKE
BERKLEY
OAK ST
CHERRY ST
ASH ST
CENTRAL
WILLOW ST

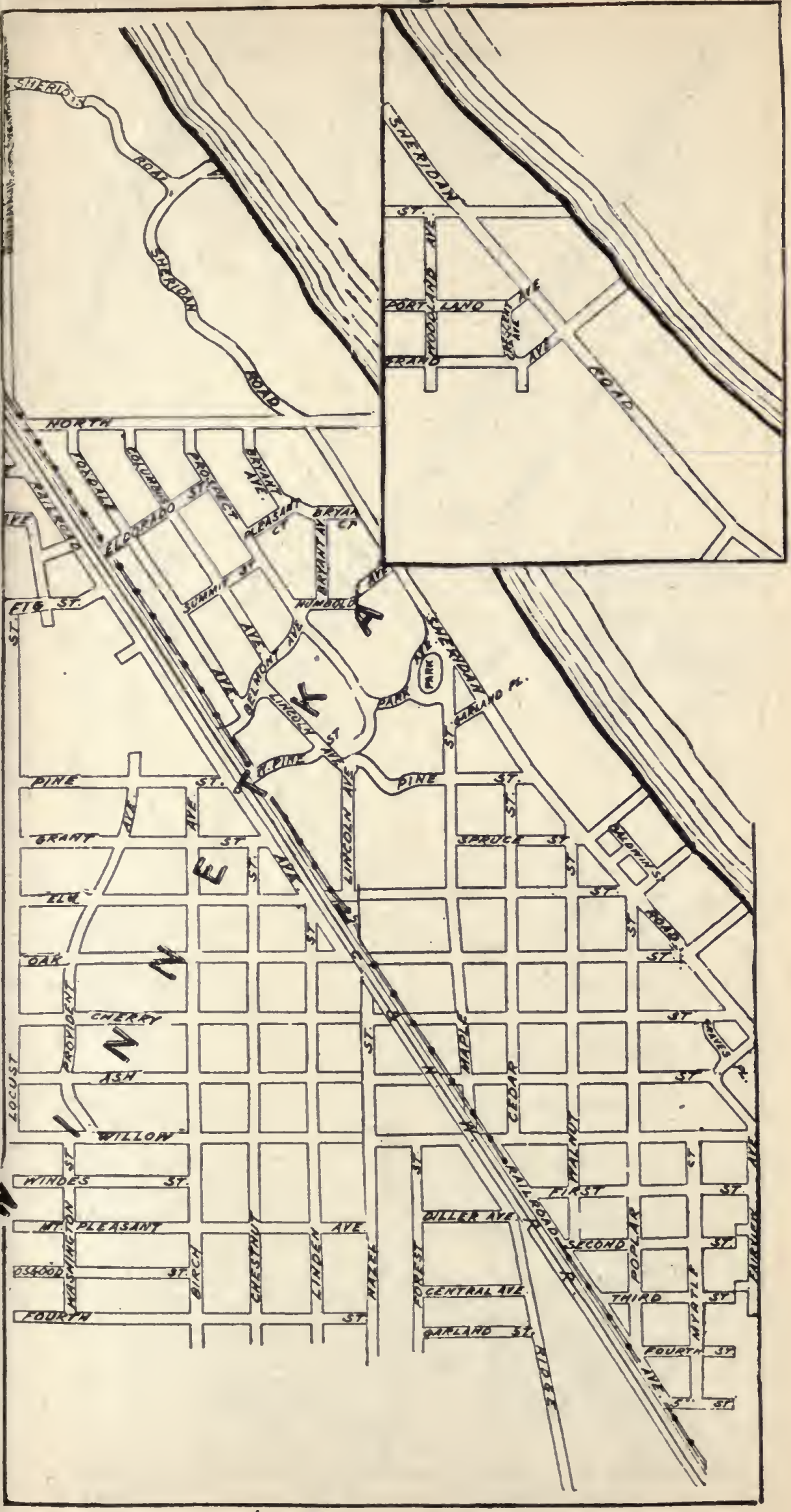
WINNETKA
SHERIDAN ROAD
NORTH
FOXDALE
COLUMBIA
PROSPECT
BRYANT AVE
ELDORADO ST.
PLEASANT CT.
BRYANT AV.
RAILROAD
SUMMIT ST.
HUMBOLDT AVE
FIG ST.
BELMONT AVE
LINCOLN AVE
PARK
PINE ST.
N. PINE
GRANT ST.
SPRUCE ST.
BALDWIN ST.
ELM
OAK
CHERRY
ASH
WILLOW
LOCUST
PROVIDENT
WINDES ST.
MT. PLEASANT
WASHINGTON ST.
FOURTH ST.
BIRCH
CHESTNUT
LINDEN AVE.
FOREST
DILLER AVE.
CENTRAL AVE.
GARLAND ST.
RIDGE AVE.
MAPLE
CEDAR
WALNUT
FIRST ST.
SECOND ST.
THIRD ST.
POPLAR
MYRTLE
PORTLAND
WOODLAND AVE
GRAND

Continued S Page 120

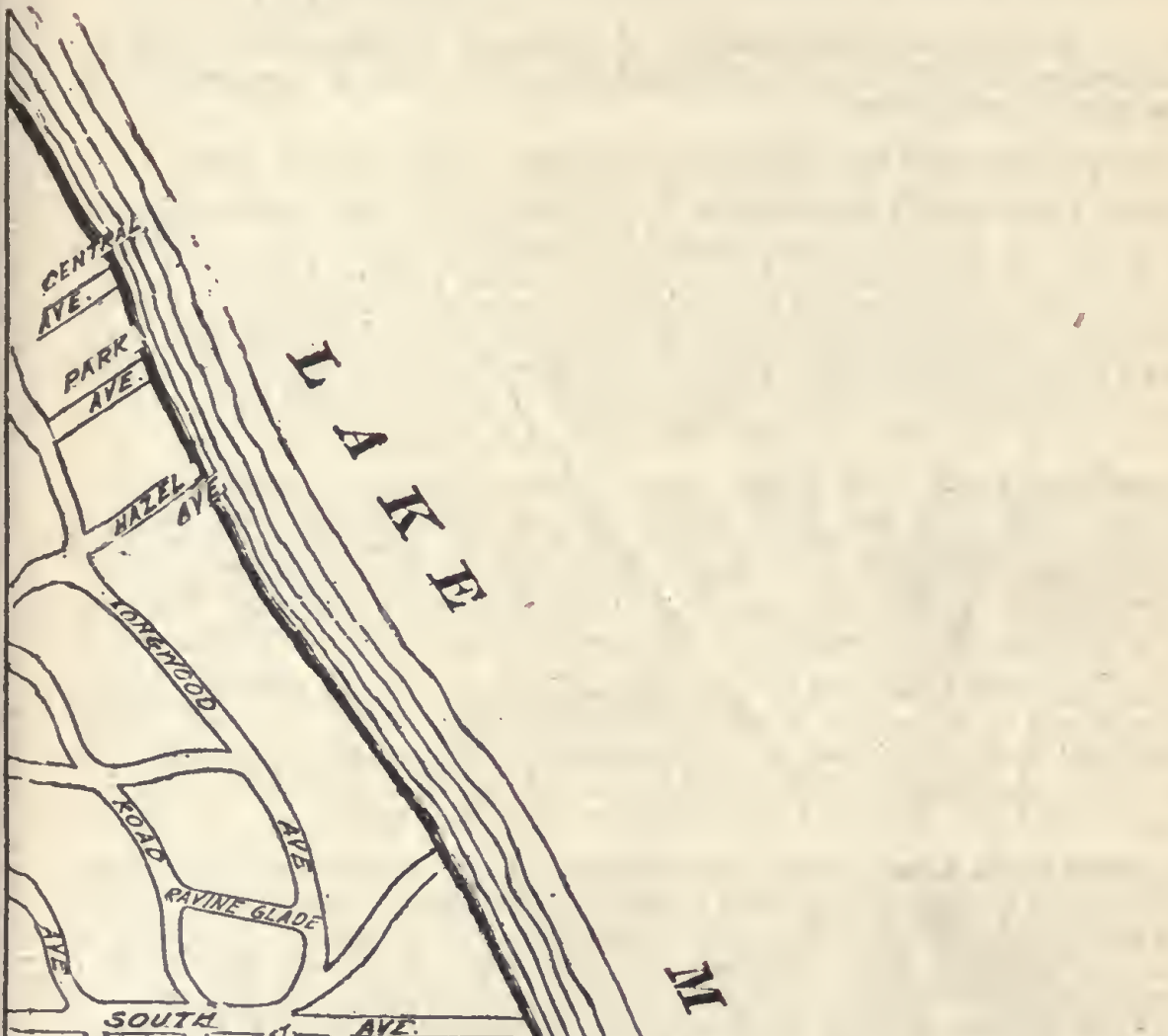

Continued S Page 121

ELEVATED RAILWAYS.

The Loop.—Office: 311, 610 Jackson Boul. The Union Elevated Loop, over which all elevated trains run, extends east and west on Van Buren St., with stations at Pacific Ave., Dearborn St., State St., goes north on Wabash Ave. to Lake St., with stations at Adams, Madison and Randolph Sts., runs west on Lake St., with stations at State St. and Clark St., then south on Fifth Ave. to Van Buren St., with stations at Randolph St., Madison St. and Quincy St.

The Loop stations are necessarily of intricate arrangement, and the passenger should observe the guiding signs as he ascends from the street to the train.

Metropolitan Elevated Railroad.—Offices: 169 Jackson Boul.

Logan Square and Milwaukee Ave. Line.—Red and white signals. From the loop west on Van Buren St. to Marshfield Ave., north on Paulina St. to Milwaukee Ave., and on Milwaukee Ave. to Logan Square, 6 miles. Stations at Franklin St., Canal St., Halsted St., Center Ave., Laflin St., Marshfield Ave., Madison St.. Lake St., Grand Ave., Chicago Ave., Division St., Robey St., Western Ave. and California Ave., Logan Square. Time to loop from Logan Square, 24 minutes; round loop, 14 minutes; between stations, 1 minute,

Humboldt Park and North Ave. Line.—Red and green signals. From the loop west on Van Buren St. to Marshfield Ave., thence northwest to Robey St., west to Lawndale Ave. Stations at Franklin St., Canal St., Halsted St., Center Ave., Laflin St., Marshfield Ave., Madison St., Lake St., Grand Ave., Division St., Robey St. Western Ave., California Ave., Kedzie Ave., Ballou St., Lawndale Ave., 6¼ miles.

Douglas Park Line.—Red and white signals. From the loop west to Marshfield Ave., south from Marshfield Ave. to W. 21st St., west to Western Ave. Stations at Franklin St., Canal St., Halsted St., Center Ave., Laflin St., Marshfield Ave., Polk St., 12th St., 14th St., 18th St., Wood St., Hoyne Ave., Western Ave., 4¼ miles.

Garfield Park Line.—Two red signals. From the loop west to 48th Ave. Stations at Franklin, Canal and Halsted Sts., Center Ave., Laflin St., Marshfield, Ogden, Hoyne, California, Sacramento, Kedzie, St. Louis, and Garfield Aves., Medora St., 45th and 48th Aves., 4¾ miles.

From Marshfield Ave., which is the transfer station for all the lines of the Metropolitan, from 12m to 5:40 trains to loop leave every 7½ minutes, from 6:17 A. M. to 6:50 P. M., 1½ minutes. Trains upon all lines of the Metropolitan leave loop every 6 minutes. Night trains every 30 minutes after 12.

Lake Street Elevated Line.—Offices: 169 Jackson Boul., Royal Insurance Building.

From the loop west on Lake St. to Wisconsin Ave. in Oak Park. Stations at Canal and Halsted, Morgan, Ann and Sheldon Sts., Ashland Ave., Wood and Robey Sts., Oakley and Campbell, California, Sacramento, Kedzie, Homan, Hamlin, 40th, 44th and 52d Aves., where it runs to the surface and continues to Oak Park. Stations are: Central, Prairie, Austin, East, Oak Park and Wisconsin Aves., 45 minutes. Trains every 7 minutes from 5 A. M. Night, every 45 minutes after 12:45; 7¾ miles.

The Northwestern Elevated Line.—Offices: 169 Jackson Boul., Royal Insurance Building.

Six and one-half miles in length. Beginning at the loop connection at Lake St. and Fifth Ave., the line runs north to Michigan St., west to Franklin St., north to Chicago Ave., then bears off westerly and enters its own right of way, which it keeps to the end of its route at Wilson Ave. in Buena Park. Trains every 6 minutes. Night trains every 35 minutes.

The service will be express and local, through trains running on the inner tracks and locals on the outer. All trains will go to the end of the road, Wilson Ave. The trains on express schedule will make the run from the loop to Wilson Ave. in 18 minutes; locals will consume 25 minutes, and will make all stops.

South Side Rapid Transit Company's Lines.—Offices: 47 Congress St. From the loop south and west to alley parallel to and east of State St. to 40th St., south to 63d St., east to Stony Island Ave., where the terminus is. The stations are Congress St., 12th St., 18th St., 22d St., 26th St., 29th St., 31st St., 33d St., 35th St.. 39th St., 40th St., Indiana Ave., 43d St., 47th St., 51st St., 55th St., 58th St., 61st St., South Park Ave., Cottage Grove Ave., Lexington Ave., Madison Ave., Stony Island Ave. or Jackson Park, the present terminus, 8¾ miles. Time to Stony Island Ave., 41 minutes. Trains every 5 minutes. Night trains every 21 minutes from 12 o'clock.

CHICAGO CITY RAILWAY.

OFFICE: 2020 STATE STREET.

Archer Avenue Line.—From Lake and State Sts. south on State St. to Archer Ave., southwest to 38th St., Brighton Park, west to Central Park Ave., 6 miles. First car leaves Lake and State at 4.54 A. M. Last car, 11.29 P. M. Cars every 7½ minutes. Night cars every 30 minutes from Washington and Clark Sts.

Ashland Avenue Line.—From Lake St. south on State to Archer Ave., southwest to Ashland Ave., south to 69th St., 9 miles. First car leaves Lake and State at 4.57 A. M. Last car, 12.30. Cars every 7½ minutes, night cars every 30 minutes.

Fifty-First Street West End Line.—From Wallace St. to Wood St., 1¾ miles. First car leaves 51st and Wallace Sts. at 5.40 A. M. Last car 12 A. M. Cars every 20 minutes.

Fifty-First Street East End Line.—Stewart Ave. to Grand Boul., 1 mile. First car leaves 51st St. and Stewart Ave. at 5.45 A. M. Last car, 12.30 A. M. Cars every 15 minutes.

Fifty-Ninth and Sixty-First Street Lines.—From Washington Ave. and 61st St. west to State St., north to 59th St., west to South Leavitt St., 5 miles. First car leaves 61st St. and Washington Ave. at 5.45 A. M. Last car, 12.50 A. M. Cars every 8 minutes.

Forty-Seventh Street Line.—From Lake Ave. (I. C. R. R.) to Ashland Ave., 4 miles. First car leaves 47th St. and Lake Ave. at 5.25 A. M. Last car, 12.10 A. M. Cars every 6 minutes. Night cars every 30 minutes.

Forty-Seventh Street Extension Line.—Ashland to Kedzie Ave., 2 miles. First car leaves 47th St. and Ashland Ave. at 5.18 A. M. Last car, 12.18 A. M. Cars every 12 minutes.

Archer Avenue Limits Line.—38th and Archer Ave. southwest to 48th Ave., 2½ miles. First car leaves 38th St. and Archer Ave. at 6 A. M. Last car, 6.20 P. M. Cars every 50 minutes. From 10 o'clock to 1 o'clock, no cars.

South Chicago Avenue Line.—From Cottage Crove Ave. and 71st St. to Grand Crossing, ½ mile. First car leaves Cottage Grove Ave. and 71st St. at 6 A. M. Last car, 11.30 P. M. Cars every 20 minutes.

State Street Cable Line.—From Lake St. south on State St. to 63d St., 7¼ miles. First car leaves Lake and State Sts. at 5.28 A. M. Last car, 1.21 A. M. Cars every 3 minutes. Night cars every 20 minutes.

Thirty-Ninth Street Line.—From Cottage Grove Ave. west to Wentworth Ave., south to Root St., west to the Stock Yards, 2¼ miles. First car leaves 39th St. and Cottage Grove Ave. at 5.10 A. M. Last car, 12 A. M. Cars every 9 minutes. Night cars every 30 minutes.

Thirty-First Street Line.—From Archer Ave. and Pitney Court, east to Lake Ave. (I. C. R. R.), 3 miles. First car leaves 31st St. and Lake Ave. at 5.06 A. M. Last car, 12.36 A. M. Cars every 6 minutes. Night cars every 45 minutes.

Thirty-Fifth Street Line.—From California Ave. east, to Cottage Grove Ave., 4½ miles. First car leaves 35th St. and Cottage Grove Ave. at 5.25 A. M. Last car, 1.04 A. M. Cars every 8 minutes.

Forty-Third and Root Street Line.—From the Stock Yards east on Root St. to State St., south to 43d St., east to Lake Ave. (I. C. R. R.), 3 miles. First car leaves 43d St. and Lake Ave. at 5.11 A. M. Last car, 1.21 A. M. Cars every 7 minutes.

Halsted Street Line.—From Washington and Clark Sts. south on Clark St. to Archer Ave., west on Archer Ave. to Halsted St., south to 79th St., 10 miles. Also from O'Neil St. south on Halsted St. to 79th St., 9 miles. First car leaves Washington and Clark Sts. at 5.40 A. M. Last car, 12.50 A. M. Cars every 6 minutes. Night cars 30 minutes.

Indiana Avenue Line.—From Randolph St. and Wabash Ave. south on Wabash Ave. to 18th St., east to Indiana Ave., south to 51st St., Washington Park, 5¾ miles. First car leaves Wabash Ave. and Randolph St. at 5.34 A. M. Last car, 12.50 A. M. Cars every 5 minutes.

Kedzie Avenue Line.—From 38th St. and Archer Ave. southwest on Archer Ave. to Kedzie Ave., south to 63d St., west to Chicago Lawn, 3½ miles. Also west on 38th St. to Kedzie Ave., and south to 63d St., west to Chicago Lawn, 3½ miles. First car leaves 38th St. and Archer Ave. at 5.20 A. M. Last car, 12.30 A. M. Cars every 25 minutes.

Sixty-Ninth Street Line.—From Leavitt St. east on 69th St. to State St., north on State St. to 63d St., 3½ miles. First car leaves State and 63d Sts. at 5.21. Last car, 1.01 A. M. Cars every 9 minutes.

Sixty-Third Street Line.—From 63d St. and Stony Island Ave. west to South Central Park Ave., Chicago Lawn, 6½ miles. First car leaves 63d St. and Stony Island Ave. at 5.12 A. M. Last car, 12.44 A. M. Cars every 6 minutes to Ashland Ave. Cars every 30 minutes to Chicago Lawn. Night cars every 30 minutes to Ashland Ave. Last car leaves Ashland Ave. for Chicago Lawn at 12.45 A. M.

Twenty-Sixth Street Line.—From Halsted St. east to Cottage Grove Ave., 1¾ miles. First car leaves Cottage Grove Ave. and 26th St. at 5.52 A. M. Last car, 12.02 A. M. Cars every 10 minutes.

Wabash Avenue and Cottage Grove Avenue Cable Line.—Oakwoods Division:—Washington Park and Midway Plaisance:—From Randolph St. south on Wabash Ave. to 22d St., east to Cottage Grove Ave., south to 71st St., 8½ miles. Jackson Park Division:—From Randolph St. south on Wabash Ave. to 22d St., east to Cottage Grove Ave., south to 55th St. and Washington Park, east to Lake Ave., 7 miles. First car leaves Randolph St. and Wabash Ave. at 5.28 A. M. Last car 12.44 A. M. Last car to 39th St. only at 1.28 A. M. Cars every 3 minutes. Night cars, every 33 minutes. Night cars south of 55th St. every 64 minutes.

Wallace Street and Center Avenue Line.—From Washington and Clark Sts. south on Clark St. to Archer Ave., southwest to Canal St., south to 29th St., west to Wallace St., south to 39th St., west to Halsted St., south to 47th St., west to Center Ave., south to 63d St., 8¼ miles. First car leaves Washington and Clark Sts. at 5.34 A. M. Last car, 1.36 A. M. Cars every 6 minutes.

Wentworth Avenue and Auburn Park Line.—From Washington and Clark Sts. south on Clark St. to 22d St., west to Wentworth Ave., south to 79th St., west to Halsted St., 10 miles. First car leaves Clark and Washington Sts. at 4.55 A. M. Last car, 1.10 A. M. Cars every 4½ minutes. Night cars every 30 minutes.

Western Avenue Line.—From Archer Ave. south on Western Ave. to 71st St., 4¼ miles. First car leaves Archer and Western Aves. at 5 A. M. Last car, 12 A. M. Cars every 30 minutes.

All North and South lines give Transfers on Transfers, except to Archer Ave. All East and West lines give Transfers on intersecting lines only upon cash fares.

CHICAGO CONSOLIDATED RAILWAY CO.

OFFICE NORTH CLARK AND DIVISION STS.

CHICAGO AND JEFFERSON URBAN TRANSIT LINES.

Fulton Street Line.—From State and Adams Sts. west on Adams St. to Desplaines St , north on Desplaines St. to Monroe St., west on Monroe St. to Morgan St., north on Morgan St. to Fulton St., west on Fulton St. to Western Ave., 3½ miles. First car leaves State and Adams Sts. at 5.59 A. M. Last car leaves at 12.09 A. M. Cars every 10 minutes.

CICERO AND PROVISO STREET RAILWAY LINES.

Chicago Avenue Line.—From Lake St. and North 48th Ave. north on 48th Ave. to Chicago Ave., west on Chicago Ave. to Harlem Ave., south on Harlem Ave. to Madison St., west on Madison St. to Desplaines Ave., south on Desplaines Ave. to 12th St., east on 12th St. to Harlem Ave., 6 miles. First car leaves Lake St. and North 48th Ave. at 5.32 A. M. Last car, 12.56 A. M. Cars every 12 minutes.

Lake Street Line.—From Madison St. and 40th Ave. to 48th Ave., north on 48th Ave. to Lake St., west on Lake St. to Fifth Ave., Maywood. 5 miles. First car leaves Madison St. and North 40th Ave. at 5.00 A. M. Last car, 12.20 A. M. Cars every 10 minutes.

Madison Street Line.—From Madison St. and 40th Ave. west on Madison St. to Fifth Ave., Maywood, north on St. Charles Road, west to 19th Ave., Melrose, south to Madison St., return by way of Madison St., 5½ miles. First car leaves Madison St. and 40th Ave. at 5. A. M. Last car leaves at 12.15 A. M. Cars every 10 minutes.

OGDEN STREET RAILWAY LINES.

Berwin Line.—From 22d St. and South 40th Ave. southwest on Ogden Ave. to South 48th Ave., north to 25th St., west to Central Ave., south to 26th St., west to Ridgeland Ave., south to 31st St., southwest on Stanley Ave. to Harlem Ave., south on Harlem Ave. to Ogden Ave., Ogden Ave. to the Town of Lyons, 7 miles. First car leaves 22d St. and South 40th Ave. at 5.15 A. M. Last car, 11.45 P. M. Cars every 15 minutes.

Forty-Eighth Avenue Line.—From Lake St. and 48th Ave. south on 48th Ave. to 25th St., west to 52d Ave., south to 36th St., 4½ miles. First car leaves Lake St. and 48th Ave. at 5.44 A. M. Last car, 11.29 P. M. Cars every 15 minutes.

Twelfth Street Line.—From 12th Street and South 40th Ave. west on 12th St. to Harlem Ave. 4 miles, First car leaves 12th St. and South 40th Ave. at 5.24 A. M. Last car, 11.48 P. M. Cars every 15 minutes.

NORTH CHICAGO ELECTRIC LINES.

Bowmanville Line.—From a connection with the Lincoln Ave. Cable at Wrightwood Ave., north on Lincoln Ave. to Bowmanville, 3½ miles. First car leaves Lincoln and Wrightwood Aves. at 5.45 A. M. Last car, 12.10 A. M. Cars every 15 minutes. Night cars every 45 minutes.

Evanston Line.—From a connection with the Clark St. Cable at the Limits Barn (Clark St. and Dewey Place), north on Clark St. to its connection with Halsted St., northeast on Halsted St. to its connection with Evanston Ave., and northwest on Evanston Ave. to Sheridan Park; thence north on Evanston Ave. from Sheridan Park to Devon St. or Homan Ave., west on Devon St. or Homan Ave. to Clark St., north on Clark St. to Dempster St. in Evanston, west on Dempster St. to Sherman St., north on Sherman St. to Central St., west on Central St. to Bennet Ave., North Evanston. First car leaves Clark St. and Dewey Pl. at 5.44 A. M. Last car, 12.24 A. M. Cars every 6 minutes. Last car to Edgewater only, 1.00 A. M.

Milwaukee Avenue and Jefferson Park Line—From a connection with the West Chicago Street Railroad Company's Milwaukee Avenue Cable Line at Armitage Ave. north on Milwaukee Avenue to Jefferson Park, 5½ miles. First car leaves Armitage and Milwaukee Aves. at 6.00 A. M. Last car, 12.30 A. M. Cars every 15 minutes.

Lawrence Avenue Line.—From a connection with the Evanston Ave. Electric line on Lawrence Ave. west on Lawrence Ave. to Milwaukee Ave. 5 miles. First car leaves Evanston and Lawrence Aves. at 6.35 A. M. Last car, 6.00 P. M. Cars every 60 minutes.

CHICAGO ELECTRIC TRANSIT LINES.

Belmont Avenue Line.—From its intersection with Milwaukee Ave. east on Belmont Ave. to Halsted St., south on Halsted and Clark Sts. to a connection with the cable cars of the North Chicago Street Railway Company at Clark St. and Dewey Pl., 4½ miles. First car leaves Clark St. and Dewey Pl. at 6.00 A. M. Last car, 12.15 A. M. Cars every 15 minutes.

Elston Avenue Line.—Commencing at Randolph and State Sts., north on State St. to Lake St., west on Lake St. to Milwaukee Ave., north on Milwaukee Ave. to its intersection with Elston Ave,. northwest on Elston Ave. to Irving Park, 7½ miles. First car leaves Randolph and State Sts. at 5.52 A. M. Last car, 1.16 A. M. Cars every 8 minutes.

Irving Park Boulevard Line.—From a connection with the North Chicago Street Railway cars and the cars of the North Chicago Electric Railway Company at Evanston and Graceland Aves., west on Graceland Ave. and Irving Boul. to Dunning. 7 miles. First car leaves Evanston and Graceland Aves. at 6.00 A. M. Last car, 12.00 P. M. Cars every 15 minutes.

Southport Avenue Line.—From Southport Ave. and North Clark St. south to Clybourn Ave., southeast to Halsted St., south to Division St., east to Crosby St., south to Elm St., east to Franklin St., south to Kinzie St., east to Wells St., south to 5th Ave. and Harrison St., 6½ miles. Return—5th Ave. north to Kinzie St., west to Franklin St., north to Chicago Ave., west to Larrabee St., north to Elm St., west to Crosby St., north to Division St., west to Halsted St., north to Clark St. and Southport Ave. First car leaves 5th Ave. and Harrison St. at 6.18 A. M. Last car, 12.25 A. M. Cars every 7 minutes.

Montrose Boulevard Line.—From a connection with the Evanston Ave. Electric Line at its intersection with Montrose Boul., west on Montrose Boul. to 46th Ct. 5 miles. First car leaves Evanston Ave. and Montrose Boul. at 5.40 A. M. Last car, 6.35 P. M. Cars every 50 minutes.

Robey Street (Rose Hill) Line.—From a connection with the North Chicago Street Railway Lines at Lincoln and Wrightwood Aves., northwest on Lincoln Ave. to Robey St., north on Robey St. to Belmont Ave., east on Belmont Ave. to East Ravenswood Park Ave., north on East Ravenswood Park Ave. to the entrance of Rose Hill Cemetery, 4½ miles. First car leaves Lincoln and Wrightwood Aves. at 5.22 A. M. Last car, 12.20 A. M. Cars every 11 minutes.

CHICAGO UNION TRACTION CO.

MAIN OFFICE: N. CLARK AND DIVISION STS.

NORTH CHICAGO LINES.

Ashland Ave. Electric Line.—From Lincoln and Wrightwood Aves. northwest on Lincoln Ave. to Belmont Ave., north on N. Ashland Ave. to Graceland Ave., 2 miles. First car leaves Lincoln and Wrightwood Aves., 5:37 A. M. Last car 12:46 A. M. Cars every 7 minutes.

Chicago Ave. Electric Line.—From N. Clark St. and Chicago Ave. west on Chicago Ave. to N. California Ave., north to Humboldt Park, 3½ miles. First car leaves N. Clark St. and Chicago Ave., 5:30 A. M. Last car, 12:24 A. M. Cars every 6 minutes.

City Limits Cable Line.—(Wells St.) From Monroe and Dearborn Sts. north on Dearborn St. to Randolph St., west to La Salle St., north through the tunnel to Illinois St., west to Wells St., north to N. Clark St., north to Diversey Ave., 3½ miles. First car leaves Monroeand Dearborn Sts. 5:51 A. M. Last car, 12:46 A. M. Cars every 8 minutes

City Limits Cable Line.—(Clark St.). From Monroe and Dearborn Sts., north on Dearborn St. to Randolph St. west to La Salle St., north through the tunnel to Illinois St., east to N. Clark St., and north to Diversey Ave., 3½ miles. First car leaves Monroe and Dearborn Sts., 6:20 A. M. Last car, 11:56 A. M. Cars every 4 minutes. Night cars every 20 minutes.

Clark Street Electric Line.—From Clark St. and Dewey Pl. north on N. Clark St. to Devon Ave., 4 miles. First car leaves Clark and Dewey Pl., 6:10 A. M. Last car, 1:07 A. M. Cars every 6 minutes. Night cars, every 40 minutes to Lawrence Ave. only.

Clybourn Avenue Cable Line.—From Monroe and Dearborn Sts. north on Dearborn St. to Randolph St., west to La Salle St., north through tunnel to Illinois St., west to Wells St., north to Division St., west to Clybourn Ave., northwest to Cooper St., 3½ miles. First car leaves Monroe and Dearborn Sts. 6:05 A. M. Last car, 12:23 A. M. Cars every 7 minutes. Night cars, 1 hour and twenty minutes.

Clybourn and Belmont Avenue Electric Line.—From Cooper St. and Clybourn Ave. north on Clybourn Ave. to Belmont Ave., 1½ miles. First car leaves Clybourn Ave. and Cooper St., 5:27 A. M. Last car, 12:17 A. M. Cars every 12 minutes.

Dearborn Street Electric Line.—From Polk St. Depot north on Dearborn St. to Kinzie St., west to Northwestern Depot on Wells St.. 1¼ miles. First car leaves Polk St. Depot 6:35 A. M. Last car, 10:10 P. M. Cars every 7 minutes.

Division Street Electric Line.—From Clybourn and Division west on Division St. to California Ave., 3 miles. First car leaves Division St. and Clybourn Ave. 5:20 A. M. Last car, 12:20 A. M. Cars every 7 minutes.

Evanston Avenue Electric Line.—From N. Clark and Dewey Pl. on N. Clark St. north on Evanston Ave. to Graceland Ave., 1½ miles. First car leaves Clark and Dewey Pl., 6:04 A. M. Last car, 12:47 A. M. Cars every 7 minutes.

Fullerton, Lincoln and Milwaukee Avenues Electric Line.—From Lincoln Ave. west on Fullerton Ave. to Milwaukee Ave., 2½ miles. First car leaves Fullerton and Lincoln Aves. 5:24 A. M. Last car, 12:09 A. M. Cars every 9 minutes.

Halsted and Twenty-first Streets Electric Line.—From Halsted and 21st Sts., north on Halsted St. to N. Clark and Noble Ave., 6 miles. First car leaves Halsted and 21st Sts. 6:01 A. M. Last car, 12:21 A. M. Cars every 7 minutes.

Lincoln Avenue Cable Line.—From Dearborn and Monroe Sts. north on Dearborn St. to Randolph St., west to La Salle St., north through the tunnel to Illinois St., east to N. Clark St., north past Lincoln Park to Center St., west to Lincoln Ave., northwest to Wrightwood Ave., 3½ miles. First car leaves Dearborn and Monroe Sts. 5:58 A. M. Last car, 12:05. Cars every 8 minutes. Night cars every 40 minutes.

Lincoln Avenue Electric Line.—From Wrightwood and Lincoln Aves. northwest on Lincoln Ave. to Graceland Ave., 2 miles. First car leaves Lincoln and Wrightwood Aves. 5:30 A. M. Last car, 12:30 A. M. Cars every 12 minutes.

Larrabee Street Electric Line.—From Clark and Washington Sts. north on N. Clark St. to Kinzie St., west to Orleans St., north to Chicago Ave., west to Larrabee St., north to Lincoln Ave., west to Racine Ave., south to Webster Ave., east to Lincoln Ave., south to Larrabee St., 4¾ miles. First car leaves Clark and Washington Sts. 6:03 A. M. Last car, 12:22 A. M. Cars every 6 minutes.

North Avenue Electric Line.—From Lincoln Park, North Ave. and N. Clark St. west on North Ave. to N. 40th Ave. Transfers on North Ave. at Larrabee St., Halsted St., Sedgwick St. and Wells St. Transfers at these points will be for both directions, 5 miles. First car leaves North Ave. and N. Clark St. 5:34 A. M. Last car, 12:46 A. M. Cars every 5 minutes.

Lincoln Avenue Line.—From Wrightwood and Lincoln Aves., northwest on Lincoln Ave. to Irving Park Boul., 2 miles. First car leaves at 5:05 A. M. Last car leaves at 12:40 A. M. Cars every 8 minutes.

Indiana Street Line.—From State and Lake north on State to Indiana St., west to Western Ave., 3½ miles. First car leaves State and Lake at 5:54 A. M. Last car, 12:19 A. M. Cars every 13 minutes.

North State Street Line.—From State and Lake Sts north on State St. to Division St., and west to N. Clark St.. Transfers to and from N. Clark St. cable cars, 1½ miles. First car leaves State and Lake Sts. at 6:28 A. M. Last car, 12:04 A. M. Cars every 3 minutes.

Sedgwick Street, Garfield Avenue and Center Street Line.—From Washington and Clark Sts. north on Clark St. to Kinzie St., west to Orleans St., north to Chicago Ave., west to Sedgwick St., north to Center St., northwest on Lincoln Ave. to Garfield Ave., west to Racine Ave., south to Center St. and east to Sedgwick St., 3 miles. First car leaves Washington and Clark Sts. at 6.06 A. M. Last car 12:17 A. M. Cars every 6 minutes.

Sheffield Avenue Line.—From Sheffield and Wrightwood Aves., north on Sheffield Ave. to N. Clark St., 1 mile. First car leaves Sheffield and Wrightwood Aves. at 6:07 A. M. Last car, 12:13 A. M. Cars every 8 minutes.

Halsted and Sedgwick Street Line.—From Evanston and Graceland Aves., south to Hälsted St., south to Center St., east to Sedgwick St., south to W. Chicago Ave., east to Orleans St., south to Kinzie St., east to Dearborn St., south to Randolph St., 5 miles. First car leaves at 6:45 A. M. Last car, 6;45 A. M. Cars every 7 minutes.

WEST CHICAGO LINES.

Armitage Avenue Electric Line.—From Armitage and Milwaukee Aves. west on Armitage Ave. to 44th Ave., 2½ miles. First car leaves Armitage and Milwaukee Aves. at 4.35 A. M. Last car, 12.49 A. M. Cars every 6 minutes.

Ashland Avenue and Paulina Street Electric Line.—From Clybourn Pl. and Wood St., east on Clybourn Pl. to Ashland Ave. south on Ashland Ave. to Lake St., west on Lake St. to Paulina St., south on Paulina St. to 12th St., east on 12th St. to Ashland Ave., south on Ashland Ave. to 22d St., about 4½ miles. First car leaves Clybourn Pl. and Wood St. at 5.40 A. M. Last car, 11.52 P. M. Cars every 6 minutes.

Blue Island Avenue Cable Line.—From Dearborn and Adam Sts. West on Adams St. to Franklin St., south on Franklin St. through Van Buren St. tunnel, west to Halsted St., south to Blue Island Ave., southwest to S. Western Ave., about 4 miles. First car leaves Dearborn and Adams Sts. at 5. 30 A. M. Last car, 12 o'clock. Cars every 5 minutes. Night cars every 50 minutes.

Chicago Avenue Electric Line.—From State and Randolph Sts. north on State St. to Lake St., west to Milwaukee Ave., northwest to Chicago Ave., west to California Ave., north to Division St., about 4 miles. First car leaves State and Randolph Sts. at 5.45 A. M. Last car, 12.05 A. M. Cars every 7 minutes.

Colorado Avenue Line.—From Madison St. and California Ave. southwest on Colorado Ave. to Hamlin Ave. Transfers on Madison St., 1½ miles. First car leaves Madison St. and Colorado Ave. at 6.07 A. M. Last car, 12.05 A. M. Cars every 8 minutes.

Canalport Avenue and Twenty-First Street Line.—From Madison St. and Fifth Ave. west on Madison St. to Clinton St. south to Harrison St., east to Canal St., south to Canalport Ave., southwest to Halsted St., on Halsted St. to 21st St., west on 21st St. to California Ave., 5 miles. First car leaves Madison St. and Fifth Ave. at 5.17 A. M. Last car, 12.30 A. M. Cars every 8 minutes.

Division Street Line.—From State and Randolph Sts., north on State St. to Lake St., west to Desplaines St., north to Milwaukee Ave., northwest to Division St., west to California Ave., 4½ miles. First car leaves State and Randolph Sts. at 5.37 A. M. Last car, 12.12 A. M. Cars every 7 minutes.

Eighteenth and Twenty-Sixth Street Lines.—From State and 18th Sts. west on 18th St. to Leavitt St., south to Blue Island Ave., southwest to 26th St., west on 26th St. to 40th Ave., about 5½ miles. First car leaves State and 18th Sts. at 5.56 A. M. Last car, 12.28 A. M. Cars every 8 minutes.

Fourteenth Street Electric Line.—From Wabash Ave. and 12th St. west on 12th St. to Canal St., south to 14th St., west on 14th St. to Robey St., 2½ miles. First car leaves Wabash Ave. and 12th St. at 5.18 A. M. Last car, 12 A. M. Cars every 12 minutes.

Grand Avenue Electric Line.—From State and Randolph Sts. north on State St. to Lake St., west to Halsted St., north to Grand Ave., west on Grand Ave. to 40th Ave., north to North Ave., 6 miles. First car leaves State and Randolph Sts. at 6 A. M. Last car, 12.04 A. M. Cars every 8 minutes. Night cars every 90 minutes.

Halsted Street Cable Line.—From Adams and Dearborn Sts. west on Adams St. to Franklin St., south on Franklin St., through Van Buren St. tunnel, west to Halsted St., south on Halsted to O'Neil St., 3 miles. First car leaves Adams and Dearborn Sts. at 5.25 A. M. Last car, 12.25 A. M. Cars every 5 minutes. Night cars every hour.

Harrison Street Via Center Avenue Electric Line.—From State and Adams Sts. west on Adams St. to Center Ave , south to Harrison St., west on Harrison St. to Kedzie Ave., 4¼ miles. First car leaves State and Adams Sts. at 5 46 A. M. Last car, 12.05 A. M. Cars every 5 minutes.

Harrison Street via Clinton Street Line.—From State and Adams Sts., west on Adams St. to Clinton St., south to Harrison St., west on Harrison St. to Kedzie Ave., 4¼ miles. First car leaves State and Adams Sts. at 5.44 A. M. Last car, 12.10 A. M. Cars every 5 minutes.

Kedzie and California Avenues Line.—From 12th St. and Kedzie Ave. north on Kedzie Ave. to Chicago Ave., east on Chicago Ave. to California Ave., north on California Ave. to Armitage Ave., 4 miles. First car leaves 12th St and Kedzie Ave. at 5.20 A. M. Last car, 12.50. Cars every 5 minutes.

Lake Street Line.—From Western Ave., and Lake St., west on Lake St. to 48th Ave., 3 miles. Cars every 20 minutes.

Milwaukee Avenue Cable Line.—From State and Madison Sts. north on State St. to Washington St., west to Desplaines St., north to Milwaukee Ave., northwest on Milwaukee Ave. to Armitage Ave. Green light or yellow dash on grip car. 3½ miles. First car leaves State and Madison Sts. at 5.30 A. M. Last car, 12.34 A. M. Cars every 6 minutes.

Milwaukee Avenue Extension Line.—From Armitage and Milwaukee Aves. northwest on Milwaukee Ave. to Lawrence Ave., 4½ miles. First car leaves Armitage and Milwaukee Aves. at 5.00 A. M. Last car, 11.52 P. M. Cars every 10 minutes.

Madison Street Cable Line.—From State and Madison Sts. north on State St. to Washington St., west to Jefferson St., south to Madison St., west on Madison St. to 40th Ave. Red light or red dashboard on grip car. 5 miles. First car leaves State and Madison Sts. at 5.45 A. M. Last car, 12.40 A. M. Cars every 3 minutes. Night cars every 25 minutes.

Desplaines Street Electric Line.—From Harrison and Desplaines Sts. east to Clinton St., north to Milwaukee Ave., to Noble St., north on Noble St. to Blackhawk St., west to Holt St., north to North Ave., west on North Ave., to North 40th Ave., 6½ miles. First car leaves Harrison and Desplaines Sts. at 6.35 A. M. Last car, 6.10 P. M. Cars every 12 minutes.

Ogden Avenue Electric Line.—From State and Randolph Sts. north on State St. to Lake St., west to 5th Ave., south to Randolph St., west on Randolph St. to Ogden Ave., southwest on Ogden Ave. to South 40th Ave., Lawndale, 4 miles. First car leaves State and Randolph Sts. at 5.46 A. M. Last car, 12.21 A. M. Cars every 5 minutes. Night cars every 75 minutes.

Randolph Street Electric Line.—From Bryan Pl. and Randolph St. northwest to Lake St., west on Lake St. to Western Ave., 1¼ miles. First car leaves Bryan Pl. and Randolph St. at 5.53 A. M. Last car, 12.02 A. M. Cars every 8 minutes.

Robey Street Electric Line.—From Fullerton Ave. and Robey St., south on Robey St. to 14th St., 4¼ miles. First car leaves Fullerton Ave. at 5.20 A. M. Last car, 12.22. Cars every 7 minutes. Night cars every 60 minutes.

Sangamon Street and Center Avenue Electric Line.—From Ashland Ave. and Erie St. east on Erie St. to Center Ave., south to Austin Ave., east to Sangamon St., south to Adams St., west to Center Ave., south on Center Ave. to 21st St., 3¾ miles. First car leaves Ashland Ave. and Erie St. at 5.18 A. M. Last car, 11.40 P. M. Cars every 10 minutes.

Taylor Street Electric Line.—From 5th Ave. and Madison St. west on Madison St. to Clinton St., south to Harrison St., east to Canal St., south to Taylor St., west on Taylor St. to Western Ave., 3¾ miles. First car leaves 5th Ave. and Madison St. at 5.48 A. M. Last car, 12.02 A. M. Cars every 5 minutes.

Twelfth Street Electric Line.—From State and Van Buren Sts. west on Van Buren St. to 5th Ave., south to 12th St., west on 12th St. to South 40th Ave., 6 miles. First car leaves State and Van Buren Sts. at 5.39 A. M. Last car, 12.44 A. M. Cars every 4 minutes. Night cars every 42 minutes.

Van Buren Street Electric Line.—From State and Van Buren Sts., west on Van Buren St. to Kedzie Ave., 4 miles. First car leaves State and Van Buren Sts. at 5.32 A. M. Last car, 12.03. A. M. Cars every 4 minutes. Night cars every 35 minutes.

Western Avenue Electric Line.—From Elston and Western Aves. south on Western Ave. to West 26th St., 6 miles. First car leaves Elston and Western Aves. at 5.10 A. M. Last car, 12.48 A. M., both ends of route. Cars every 6 minutes.

Belmont Avenue and Roscoe Street (Sharpshooters' Park) Line.—From Lincoln and Wrightwood Aves., northwest on Lincoln Ave. to Belmont Ave., west on Belmont Ave. to Robey St., north on Robey St. to Roscoe St., west on Roscoe St. to Sharpshooters' Park, 2¼ miles. First car leaves Lincoln and Wrightwood Aves. at 5.35 A. M. Last car, 12.40 A. M. Cars every 8 minutes.

CHICAGO AND MILWAUKEE ELECTRIC RAILWAY

OFFICE, 1103, 108 LA SALLE STREET.

Runs from Evanston to Waukegan, 28 miles; ¾ double track. Leaves Evanston from the C M. & St. P. Ry. station, Church St., every 20 minutes, time, 1.40. Fare, 35c one way, or 60c round trip. Local car, Evanston to Winnetka, every 10 minutes; fare, one way 10c. Commutation, Excursion and Round Trip tickets for sale by local agents. Children alone or over seven years of age, full fare. Bicycles, 25c; baggage, 10c to 25c. This road can be reached from Chicago over the St Paul to Evanston, or by way of the North Side Cable lines to the limits barns, and then by the Evanston Electric.

NORTHERN ELECTRIC RAILWAY COMPANY.

OFFICE, 1409, 100 WASHINGTON STREET.

Runs from North 47th Ave. and Kinzie St. north to Thomas St., west to North 48th Ave., north to West North Ave , west to North 56th Ave., north to Armitage Ave. (Hanson Park), 3 miles. Cars leave 47th Ave. and Kinzie St. every 40 minutes to 12 A. M.

THE CALUMET ELECTRIC STREET RAILWAY COMPANY.

GENERAL OFFICES: 9314 DREXEL AVENUE.

West Pullman Division.—Leaves 63d St. and South Park Ave. (connecting with the Alley "L" at that point), south on South Park Ave. to 66th St.; to St. Lawrence Ave.; to 71st St.; to 72d St. and Cottage Grove Ave. by way of alley to 75th St (connecting with Auburn Park and South Chicago lines); south again to 93d St. (connecting with South Chicago line); south again to 95th St.; west to Michigan Ave.; south to 103d St. (connecting with Fernwood and Washington Heights line); south again to 115th St. (connecting with Kensington line); south again to 119th St.; west to Halsted St.; south to 121st St. West Pullman, 8½ miles. First car leaves South Park at 5.36 A. M. Last car, 12.46 A. M. Cars leave every 10 minutes. Cars leave every 20 minutes till 12.25.

Manhattan Beach Division.—Leaves 63d St. and South Park Ave. (connecting with Alley "L" at that point); south on South Park Ave. to 66th St.; east to St. Lawrence Ave.; south to 67th St.; east to Stony Island Ave.; south to 73d St. (connecting with Pullman and Roby lines); east on 73d St. to Railroad Ave.; southeast to 78th St.; east to Lake Ave.; south to Cheltenham Pl.; west to Bond Ave.; south to 79th St. Beach, 3 miles. First car leaves South Park at 5.56 A. M. Every 30 minutes until 12.10 A. M.

Auburn Park to South Chicago.—Leaves Rock Island tracks and 75th St.; east on 75th St. to Cottage Grove Ave. (connects with West Pullman and Brookline Divisions); east again on 75th St., through Grand Crossing to South Chicago Ave.; southeast to 79th St. (connects with Pullman line); southeast again to 91st St.; east to Erie Ave.; south to 93d St., South Chicago, 4½ miles. Cars leave terminals every 20 minutes. First car leaves Auburn Park at 5.20. A. M. Last car, 12 A. M.

South Park to South Chicago Line.—Leaves 63d St. and South Park, south on South Park Ave. to 66th St., east to St. Lawrence Ave., south to South Chicago Ave., southeast to 71st St. and Cottage Grove Ave., west on 71st St. to St. Lawrence Ave., south to 75th St. (connects with Auburn Park line), east on 75th St. to Cottage Grove Ave. (connects with West Pullman line), east again to South Chicago Ave., southeast to Stony Island Ave. (connects with Pullman line), southeast again to 91st St., east to Erie Ave., south to 93d St. (connecting with Burnside car), 4½ miles. Cars leave terminals every hour and twenty minutes. First car leaves 63d St. at 7.40 A. M. Last car, 2.20 A. M.

Burnside to South Chicago Division.—Leaves 93d St. and Cottage Grove Ave. (connecting with West Pullman Line), east on 93d St. to Stony Island Ave. (connects with Pullman Line), east again to Exchange Ave., north to South Chicago Ave., southeast to 93d St., east to Harbor Ave., northeast to Mackinaw Ave., north to 89th St., east to the Strand, Steel Mills, 3 miles. Cars leave terminals every 20 minutes. First car leaves 93d and Cottage Grove Ave., 5:19 A. M. Last car leaves 12:19 A. M. Last car leaves South Chicago, 12:37 A. M.

Brookline Division.—Leaves 72d and Cottage Grove Ave., south on Cottage Grove to 75th St., east to Stony Island Ave., north to 63d and Stony Island Ave., 2¾ miles. Cars leave every 20 minutes. First car leaves 63d and Stony Island Ave. 5:44 A. M. Last car leaves 12:25 A. M.

One Hundred and Third Street Line.—Leaves 103d and Michigan, west on 103d St., through Fernwood to Vincennes Road, Washington Heights, 2 miles. Cars leave terminals every 20 minutes. First car leaves Michigan Ave., 5:08 A. M. Last car leaves 12:20 A. M.

One Hundred and Fifteenth Street Line.—Michigan Ave. to Illinois Central R. R., Kensington. Leaves Michigan Ave. (connects with West Pullman Line), east to Illinois Central R. R., 2 miles. Cars run every 10 minutes. First car leaves Michigan Ave. 6:00 A. M. Last car leaves 9:00 P. M.

Roby Division.—Leaves 63d St. and Stony Island Ave., south on Stony Island Ave. to 73d St., connects with Manhattan Beach cars, south again to 79th St. and South Chicago Ave. (connects with Auburn Park cars), southeast on South Chicago Ave. to 91st St., east to Erie Ave., south to 93d St. (connects with Burnside cars), south to South Chicago Ave., northeast to 95th St., east to Ave. "N," south to 98th St., east to Ave. "L," south to 108th St., east to Indiana Boul., 7 miles. Cars leave terminals every 10 minutes until 8.35 P. M. Then every 20 minutes until 12.25 A. M. First car leaves 63d St. and Stony Island Ave. at 5.24 A. M. Last car, 12.25 A. M.

NOTE.—The bridge over the Calumet River is out of repair and cars are not expected to cross the river until May 1st, 1901. St present the terminal is 93d St. and Erie Ave.

Pullman Division.—Leaves 63d St. and Stony Island Ave., south on Stony Island Ave. to 73d St., connects with Manhattan Beach cars, south again to 79th St. (connnects with Auburn Park cars), south to 93d St. (connects with Burnside and South Chicago Line), south again to 95th St., south and west through town of Pullman to 115th St., 7 miles. Cars leave terminal every 20 minutes until 8.47 P. M. Then every 40 minutes until 12.25 A. M. First car leaves 63d St. and Stony Island Ave. at 5.37 A. M. Last car, 12.25.

SOUTH CHICAGO CITY RAILWAY LINES.

OFFICE: 308 FIRST NATIONAL BANK BLDG.

This company runs in conjunction with the Hammond, Whiting and East Chicago Electric Railway Co., of Indiana, starting from Madison Ave. and 63d St. on the north, to Manhattan Beach, through Windsor Park, South Chicago and Colehour, Ill., and through Roby, Robertsdale, Whiting, East Chicago and Hammond, Ind. They operate the following lines:

Roby Line.—Green light. From Madison Ave. and 63d St. south to 64th St., east to Stony Island Ave., south to 79th St., east to Commercial Ave., south to 92d St., east to Ewing Ave., southeast and south to 106th St., east to Indianapolis Ave., to Roby and Robertsdale, to 119th St., to Schrage Ave., in Whiting, and south to East Chicago, 13 miles. Cars every 10 minutes. First car leaves Madison Ave. and 63d St. at 5.45 A. M. Last car, 12.20 A. M.

Hammond Line.—Blue light. From 63d St. and Madison Ave. south to 64th St., east to Stony Island Ave., south to 75th St., east to Coles Ave., south to 77th St., east to Ontario Ave., south to 83d St., east to Superior Ave., south to 87th St., east to Buffalo Ave., south to 92d St.. east to Ewing Ave., southeast to Indianapolis Ave., through Roby to Hammond, Ind., 12 miles. Cars every 15 minutes. First car leaves 63d St. and Madison Ave. at 6.00 A. M. Last car, 11.35 P. M.

Irondale Line.—Red light. From 63d St. and Madison Ave. south to 64th St., east to Stony Island Ave., south to 75th St., east to Coles Ave., southeast to 79th St., east to Ontario Ave., south to 83d St., east to Superior Ave., south to 87th St., east to Buffalo Ave., south to 92d St., west to Commercial Ave., south to 104th St., west to Torrence Ave., south to 106th St., 7 miles. Cars every 15 minutes. First car leaves 63d St. and Madison Ave. at 5.30 A. M. Last car, 12.25 A. M. Night cars to 92d St. and Commercial Ave. every hour, commencing at 1 A. M.

Coles Avenue Line.—From 75th and Coles Ave. north to 71st St., west to Yates Ave., north to 68th St. Cars every 30 minutes.

One Hundred and Sixth Street Line.—From Torrence Ave. east on 106th St. to Ewing Ave. Cars every 30 minutes.

Windsor Park and Manhattan Beach Line.—Runs summer only. From 63d St. and Madison Ave. south to 64th St., east to Stony Island Ave., south to 75th St., east to Windsor Park and Manhattan Beach, 3½ miles. Cars every 15 minutes. Sundays, every 3 minutes.

SUBURBAN RAILWAY CO.

OFFICE: ROYAL INSURANCE BUILDING.

I a Grange Line.—From Lombard Ave. and Randolph St., Oak Park (connecting with the Lake St. Elevated R. R.), west to Dayton Ave., south to Harrison St., west to Harlem Ave., south to 26th St., southwest through Riverside and Irondale to La Grange, 9½ miles. Cars every 20 minutes. First car leaves Lombard Ave. and Randolph St. at 5.20 A. M. Last car 12 P. M. Last car leaves La Grange at 12 P. M.

Fortieth Avenue Line.—From Flournoy St. and 40th Ave. north to Randolph St., west on dummy track beyond Harlem Ave., south to 12th St. Cars every hour.

CHICAGO ELECTRIC TRACTION CO.

OFFICES: 88TH ST. AND VINCENNES ROAD—STORAGE BATTERY CARS.

Cars leave 63d St. and South Park Ave. (Alley " L ") for Auburn Park, South Englewood, Washington Heights, Morgan Park, Blue Island and Harvey. Fare to Blue Island, 5 cents; to Harvey, 10 cents.

CONNECTIONS.

63d and South Park Alley "L." 71st and Cottage Grove Ave., Cottage Grove Cable. 71st St., Calumet Electric Street Ry. Co. 75th St., Calumet Electric Street Ry. 79th and Wentworth, Wentworth Ave. 79th and Halsted, Halsted St. Cars. 103d St., Calumet Electric St. Ry.

Distance from 63d St. to Blue Island, 11 miles. To Harvey, 16 miles. This is what we call our main line. Cars leave 63d St. every 20 minutes until 12.08 at night.

Morgan Park cars leave 79th and Halsted, connecting with the Halsted St. and Wentworth Ave. cars every 20 minutes for South Englewood, Washington Heights, Morgan Park, Mt. Greenwood, Mt. Olivet and Mt. Hope Cemeteries. Last car, 11.30 P. M.

CHICAGO GENERAL RAILWAY CO.

OFFICES: 1496 W. 22D ST.

Twenty-Second St. Line.—From Wabash Ave. and 22d St. west on 22d St. to S. 40th Ave., 5 miles. First car leaves at 6 A. M.; last car at 12.30 A. M. Cars every 10 minutes.

Rockwell, 25th Sts. and Lawndale Ave.—From S. Rockwell St. and W. 22d St., south on S. Rockwell St. to W. 25th St.; west on W. 25th St. to S. Lawndale Ave.; south on S. Lawndale Ave. to 36th St. (Drainage Canal), 3 miles. First car leaves Rockwell and 22d Sts. at 6.15 A. M.; last car leaves at 7.15 P. M. Cars every 30 minutes.

Stock Yards Line (Throop and Morgan Sts.)—From W. 22d and S. Wood Sts., east on W. 22d to Throop St., south on Throop to 31st St., south on S. Morgan to 39th St., 2¾ miles. First car leaves W. 22d and S. Wood Sts. at 5.24 A. M. Last car leaves at 8.39 P. M. Cars every 36 minutes.

U. S. GOVERNMENT OFFICES.

U. S. Customs Office, Manhattan Bldg.
Night Custom House, 2 River St.
Light House Department, 1431 Marquette Bldg.
Internal Revenue Department, Rand-McNally Bldg., 174 Adams St.
U. S. Treasury Department, Rand-McNally Bldg.
Office of Special Agent, U. S. Treasury, Harrison, N. W. Cor. Sherman.
U. S. Appraiser's Office, N. E. Cor. Harrison and Sherman Sts.
U. S. District Attorney's Office, 537 Monadnock Bldg.
U. S. Circuit Court, 3d floor Monadnock Bldg.
U. S. Commissioner's Office, Monadnock Bldg.
U. S. Court of Claims, Monadnock Bldg.
U. S. District Court, Monadnock Bldg.
U. S. Engineer's Office, 1639 Indiana Ave.
Office of the U. S. Inspector of Steam Vessels, 2 River St.
U. S. Inspector of Life Saving Stations of Lake Michigan, 543 Rand-McNally Bldg.
U. S. Marine Hospital, Offices 315 and 319 Rand-McNally Bldg.
U. S. Marshal's Office, 550 Monadnock Bldg.
U. S. Navy Hydrographic Office, 1621 Masonic Temple.
U. S. Pension Agency, Rand-McNally Bldg.
U. S. Secret Service, Room 219, 174 Adams St.
U. S. Signal Office, Auditorium Tower.
U. S. Army Headquarters, Pullman Bldg.

CONSULS IN CHICAGO.

Argentine Republic, 43 W. Randolph St.
Austro-Hungarian, 308, 184 La Salle St.
Belgium, Room 404 Journal Bldg.
Brazil, Room 205, 19 Wabash Ave.
Chile, 57 22d St.
Chinese, 323 Clark St.
Denmark, 407, 59 Dearborn St.
France, Room 1511 Ashland Blk.
German Empire, Room 802, 103 Randolph St.
Great Britain, Room 630, Pullman Bldg.
Greece, 24, 95 Dearborn St.
Hawaiian Republic, Room 832 Marquette Bldg.
Honduras, 56 5th Ave.
Italy, Room 500, 56 5th Ave.
Japan, 705 Chamber of Commerce Bldg.
Mexico, 4009 Drexel Boul.
Netherlands, 85 Washington St.
Peru, Room 502, 358 Dearborn St.
Portugal, 5463 Jefferson Ave.
Russia, 56 5th Ave.
Spain, 56 5th Ave.
Sweden and Norway, Chamber of Commerce.
Switzerland, 165 Washington St.
Turkey, Room 404, 160 Washington St.
Uruguay Republic, 311, 42 River Street.
Venezuela, 228 N. Franklin St.
Costa Rica, 56 5th Ave.

POLICE DEPARTMENT.

Police Headquarters,

ROOM 127 CITY HALL.

Bridewell, House of Correction, California and 26th St.
Jail, Illinois St. and Dearborn Ave.

Police Courts.

1st	District,	Harrison Street Station.
2d	"	Maxwell Street Station.
3d	"	Desplaines Street Station.
4th	"	West Chicago Avenue Station.
5th	"	East Chicago Avenue Station.
6th	"	35th Street Station.
7th	"	Lake Avenue Station.
8th	"	Stock Yards Station.
9th	"	Englewood Station.
10th	"	Sheffield Avenue Station.
11th	"	Logan Square Station.
12th	"	Warren Avenue Station.

POLICE STATIONS.

CENTRAL DIVISION.

1st District, 1st Precinct, 181 Washington St.

First Division Headquarters

HARRISON STREET AND PACIFIC AVENUE.

2d	District,	2d	Precinct,	Harrison St. and Pacific Ave.
2d	"	3d	"	318 22d St., Cor. Wentworth Ave.
2d	"	4th	"	2523 Cottage Grove Ave.
3d	"	5th	"	144 35th St. (Stanton Ave).
3d	"	6th	"	35th St., near Halsted St.
3d	"	7th	"	2913 Loomis St., near Archer Ave.
3d	"	8th	"	California Ave., near 38th St. (Brighton Park.)

Second Division Headquarters

FIFTY-THIRD STREET AND LAKE AVENUE.

4th	District,	10th	Precinct,	53d St., Cor. Lake Ave.
4th	"	11th	"	50th St., Cor. State.
5th	"	12th	"	6344 Grace Ave. (Woodlawn).
5th	"	13th	"	Dobson, near 75th St.
5th	"	14th	"	Kensington and Front.
6th	"	15th	"	89th St. and Exchange Ave.
6th	"	16th	"	Hegewisch.
7th	"	17th	"	64th St. and Wentworth Ave.
7th	"	18th	"	85th St., S. Green St. and Vincennes Ave.
8th	"	19th	"	W. 47th Pl. and S. Halsted St.
8th	"	20th	"	47th and Paulina Sts.

Third Division Headquarters

SOUTH DES PLAINES STREET AND WALDO PLACE.

9th	District,	21st	Precinct,	S. Morgan and Maxwell Sts. (W. 13th Pl.)
9th	"	22d	"	187 Canalport Ave.
9th	"	23d	"	691 W. 21st and Paulina Sts.
15th	"	24th	"	W. 13th St. and S. Oakley Ave.
15th	"	25th	"	S. Ridgway, near Ogden Ave.
10th	"	27th	"	19 S. Desplaines.
10th	"	28th	"	609 West Lake.
15th	"	29th	"	526 Warren Ave.
15th	"	30th	"	West Lake, Corner 43d Ave.
15th	"	31st	"	Lake and Central Ave., Austin.

Fourth Division Headquarters.

233 WEST CHICAGO AVENUE STATION.

11th	District,	32d	Precinct,	233 W. Chicago Ave.
11th	"	33d	"	99 W. North Ave.
11th	"	34th	"	480 W. North Ave.
14th	"	35th	"	Milwaukee Ave., Corner Atrill St.
14th	"	36th	"	Milwaukee Ave., Corner Irving Park Blvd.
14th	"	37th	"	Grand Ave., Corner Bloomingdale.

Fifth Division Headquarters.

242 EAST CHICAGO AVENUE STATION.

12th District, 38th Precinct, 242 Chicago Ave.
12th " 39th " Larrabee, Corner North Ave.
12th " 40th " 958 N. Halsted.
13th " 41st " Sheffield Ave., near Diversey.
13th " 42d " N. Halsted and Addison.
13th " 43d " Foster Ave., Bet. Roby St. and Winchester Ave., Summerdale.
13th District, 44th Precinct, Rogers Park, Estes Ave. and N. Clark St.

RAILROAD STATIONS.

(See page 45.)

Rock Island Station, Van Buren and Sherman Sts.
Dearborn Station, Dearborn and Polk Sts.
Grand Central Station, Harrison and Fifth Ave.
Central Station, Twelfth and Park Row.
Union Station, Adams and Canal Sts.
Wells Street Station, Wells and Kinzie Sts.

PASSENGER AND FREIGHT DEPOTS.

Atchison, Topeka & S. F., Dearborn Station; Freight Depot, Twelfth and State Sts.
Baltimore & Ohio, Grand Central Station; Freight Depot, Polk and Fifth Ave.
Chicago, Burlington & Quincy, Union Station; Freight Depot, Harrison, corner S. Canal.
Chicago, Milwaukee & St. Paul, Union Station; Freight Depot, Carroll, corner N. Union St.
Chicago, R. I. & Pacific, Rock Island Station; Freight Depot, Taylor, corner Sherman.
Chicago & Alton, Union Station; Freight Depot, W. Van Buren, corner Canal.
Chicago & Eastern Illinois, Dearborn Station; Freight Depot, corner Twelfth and Clark.
Chicago & Erie, Dearborn Station; Freight Depot, Clark, corner Fourteenth.
Chicago & Grand Trunk, Dearborn Station; Freight Depot, Taylor, corner Plymouth Ct.
Chicago & North-Western, Wells Street Station; Freight Depot, Galena Division, State and N. Water St.; for points in Minnesota, Dakota and West of St. Paul, Jefferson St. and Grand Ave.
Chicago Great Western, Grand Central Station; Freight Depot, 206 Harrison.
C. C. C. & St. L. (Big Four), Central Station; Freight Depot, foot of S. Water St.
Illinois Central, Central Station; Freight Depot, foot of S. Water St.
Lake Shore & Michigan Southern, Rock Island Station; Freight Depot, Polk and Pacific Ave.
Michigan Central, Central Station; Freight Depot, foot of S. Water St.
N. Y. C. & St. L. (Nickel Plate), Rock Island Station; Freight Depot, Clark and Taylor Sts.
P., C. & St. L., Union Station; Freight Depot, 101 N. Clinton St.
P., Ft. Wayne & Chicago, Union Station; Freight Depot; 2 Sherman St.
Wabash, Dearborn Station; Freight Depot, Twelfth, cor. Plymouth Ct.
Wisconsin Central, Central Station; Freigh Depot, foot of South Water St.
Chicago Terminal Trans. Ry. Co., Grand Central Station.
Chicago, Indianapolis & Louisville Ry. (Monon), Dearborn Station; Freight Depot, Taylor and Custom House Ct.

PRINCIPAL OFFICE BUILDINGS.

Abel, 447 W. 63d St.
Academy of Science, Lincoln Park.
Adams Express, 185 Dearborn St.
Allerton, S. Water and State Sts.
American Express, 72 and 74 Monroe St.
Arcade, 156 Clark St.
Arcade, 36th St. and Cottage Grove Ave.
Arcade (Pullman), 112th St., Cor. Pullman Ave.
Argyle, Jackson Boul. and Michigan Ave.
Armours, 76-82 Fifth Ave.
Ashland, Clark and Randolph Sts.
Association, 153-155 La Salle St.
Art Institute, Michigan Ave. opposite Adams St.
Athenæum, 52 Dearborn St.
Athenæum, 18 to 26 Van Buren St.
Atlantic, Jackson Boul. and Canal St.
Atlas, 45 to 61 Wabash Ave.
Atwood Building, Madison and Clark Sts.
Auditorium, Congress St. and Wabash Ave.
Avoca, 34 N. Clark St.
Ballard, Jefferson Ave. and Fifty-third St.
Baltimore, 17-21 Quincy St.
Bassett, 191 Fifth Ave.
Bay State, State and Randolph Sts.
Beck, 9100 Commercial Ave.
Bedford, 215 Dearborn St.
Brands Block, Clybourn and North Aves.
Burton, 50 State St.
Byrne, 5500 S. Halsted St.
Board of Trade, Jackson Boul. and La Salle St.
Bonfield, 199 Randolph St.
Borden, Randolph and Dearborn Sts.
Boyce, 112 and 114 Dearborn St.
Boylston, 265 to 269 Dearborn St.
Brother Jonathan, 4 Sherman St.
Bryan, 160 to 174 La Salle St.
Cable, 24 Jackson Boul.
Calumet, 187 to 191 La Salle St.
Casino, Pullman Ave. and 113th St.
Castle's Block, 619 W. Lake St.
Caxton, 328 Dearborn St.
C. B. & Q. R. R., Adams and Franklin Sts.
Central Bank Building, 155 and 157 Washington St.
Central Block, 351 W. 63d St.
Central Manufacturing, 74 to 88 Market St.
Central Market, State and S. Water Sts.
Central Music Hall, State and Randolph Sts.
Central Union, 277 Madison St.
Ceylon, Wabash Ave. and Lake St.
Chamber of Commerce, Washington and La Salle Sts.
Champlain, State and Madison Sts.
Chicago Athletic Association, 124 to 126 Michigan Ave.
Chicago Opera House, Clark and Washington Sts.
Chicago Public Library, Washington St. and Michigan Ave.
Chicago Stock Exchange Building, La Salle and Washington Sts.
Chicago Times-Herald Building, 154-156 Washington St.
Chicago Title and Trust Building, 100 Washington St.
Chronicle, 166 Washington St.
Cisco, 84 and 86 Washington St.
City Hall, Washington and La Salle Sts.
Claradale, The, 743 N. Wells St.
Clinton, Clinton and Van Buren Sts.
Cobb, 124 and 126 Dearborn St.
Columbia Block, 4100 Cottage Grove Ave.
Columbia Block, 6810 Wentworth Ave.
Columbus Memorial, State and Washington Sts.
Commerce, 14 and 16 Pacific Ave.

Commercial Building, 92d St. and Commercial Ave.
Commercial National Bank, Monroe and Dearborn Sts.
Como, 325 Dearborn St.
Consolidated Exchange, 134 Van Buren St.
Continental National Bank Building, 218 La Salle St.
Counselman, La Salle and Jackson Sts.
Cook County Jail, Dearborn Ave. and Illinois St.
County, Clark and Washington Sts.
Crilly, 167 Dearborn St.
Criminal Court, Michigan St. and Dearborn Ave.
Dexter, 80 to 82 Adams St.
Dexter, 43d and Prairie Ave.
Dickey, 34 to 36 Dearborn St.
Donohue & Henneberry, 407 Dearborn St.
Douglas Arcade, 36th and Cottage Grove Ave.
Drake, Wabash Ave. and Washington St.
Dunn, 76 W. Jackson Boul.
Edison, 139 Adams St.
Electric Block, 72-88 Market St.
Ellsworth, 353-359 Dearborn St.
Ely, Wabash Ave. and Monroe St.
Empire, 130 La Salle St.
Enterprise, 79-81 Fifth Ave.
Equitable, 110 Dearborn St.
Ewing Block, 20-32 N. Clark St.
Exchange, Union Stock Yards.
Fairbanks, 58 to 62 Wabash Ave.
Farwell, Arcade Court, rear 159 La Salle St.
Field Columbian Museum, Jackson Park.
Field, Marshall & Co., Wabash Ave. and Washington St.
Fine Arts, 203-207 Michigan Ave.
First Infantry, I. N. G. Armory, 16th St. and Michigan Ave.
First National Bank, Dearborn and Monroe Sts.
Fischer, 340-342 Dearborn St.
Fisher, Dearboru and Van Buren Sts.
Forbes, 193 Washington St.
Frances, Monroe and S. Jefferson Sts.
Franklin, 349 Dearborn St.
Fraternity, 70 Adams St.
Ft. Dearborn, Monroe and Clark Sts.
Fullerton, 94 and 96 Dearborn St.
Gaff, 230 La Salle St.
Galbraith, Madison and Franklin Sts.
Garden City, 56 Fifth Ave.
Gardners, 171-173 Randolph St.
Gazolo, 82-84 W. Madison St.
Giles, 292-304 Wabash Ave.
Girard, 296 Dearborn St.
Glickauf Block, 81-83 N. Clark St.
Great Northern, 77 Jackson Boul.
Greenebaum, 72 Fifth Ave.
Grocers, 29-43 Wabash Ave.
Hair & Ridgeway, 251-255 55th St.
Hallett & Davis, 239 Wabash Ave.
Halsted M. E. Church Block, 778 S. Halsted St.
Hampshire, La Salle and Monroe Sts.
Handel Hall, 40 Randolph St.
Hartford, Dearborn and Madison Sts.
Haymarket Theater, 161-169 W. Madison St.
Hearst's Chicago American, 212 Madison St.
Henning & Speed, 121 Dearborn St.
Henrietta, 64-66 Wabash Ave.
Hobb, 238-240 Adams St.
Hobbs, 95 Washington St.
Hodges, Indiana Ave. and 22d St.
Hollister Brothers, Madison and Market Sts.
Holmes Block, 5856 State St.
Home Insurance, La Salle and Adams Sts.
Howland, 192 Dearborn St.
Huylers, 155 State St.

Hyman, 146 S. Water St.
Illinois Bank, 117 Dearborn St.
Imperial, 252 Clark St.
Industry, 83-87 Fifth Ave.
Inter Ocean, Dearborn and Madison Sts.
Irwin, 355-361 Wabash Ave.
Isabella, 48 Van Buren St.
Jarvis, 124 Clark St.
John Jones, 119 Dearborn St.
Journal, 160-162 Washington St.
Kedzie, 120 and 122 Randolph St.
Kemper, Halsted St. and North Ave.
Kent, 623 W. 63d St.
Kentucky, 195-203 Clark St.
Kimball Hall, 243-253 Wabash Ave.
Knisely, 68-74 W. Monroe St.
Lakeside, Clark and Adams Sts.
Lakeside Press, Plymouth Ave. and Polk St.
La Fayette, 70 La Salle St.
Lanyon's Opera Block, 317 Englewood Ave.
Larson Block, 719-723 W. Lake St.
La Salle, La Salle and Madison Sts.
Law, 318 Dearborn St.
Le Moyne, 40-44 E. Randolph St.
Lees, 159 Fifth Ave.
Lenox, 88 and 90 Washington St.
Lewis, 43d St. and Evans Ave.
Lewis Institute, W. Madison and S. Robey Sts.
Lind, Randolph and Market Sts.
Loomis, 2-6 Clark St.
Lowell, 308 Dearborn St.
Ludington, Wabash Ave. and Harmon Pl.
Lumber Exchange, S. Water and Franklin Sts.
Madison, 230 W. Madison St.
Madison Block, 737-745 W. Madison St.
Madlener Block, 350 Dearborn St.
Mallers, 226 and 228 La Salle St.
Manhattan, 307-321 Dearborn St.
Mandel, 232-236 Fifth Ave.
Manufacturers, 18-30 W. Randolph St.
Maplewood Opera House, 1510 N. Rockwell St.
Marathon Block, 2300 Cottage Grove Ave.
Marine, Lake and La Salle Sts.
Marquette, Dearborn and Adams Sts.
Mason, 94 Washington St.
Masonic Temple, State and Randolph Sts.
Masonic, Halsted and Randolph Sts.
McCluer Block, 35th and Dearborn Sts.
McCormick, 73 Dearborn St.
McConnell Block, 2-12 Astor St.
McDonald, 947 W. Madison St.
McLennan, 31st St. and Calumet Ave.
McVicker's, 78-84 Madison St.
Medinah Temple, Jackson St. and Fifth Ave.
Mentor, 163 State St.
Mercantile, 112-118 La Salle St.
Merchants, La Salle and Washington Sts.
Merchants Loan and Trust, Adams and Clark Sts.
Messenger, 6327 Stewart Ave.
Metal Workers Block, 43 S. Canal St.
Methodist Church, Washington and Clark Sts.
Metropolitan, Randolph and La Salle Sts.
Monadnock, Dearborn and Jackson Sts.
Monon, 326 Dearborn St.
Montuak, 111-117 Monroe St.
Morrison, Clark and Madison Sts.
National Life, 157-163 La Salle St.
National Union, 70 Adams St.
Newberry, Wabash Ave., Cor. Eldredge Ct.
New Era, Blue Island Ave. and Harrison St.

New York Life Insurance, La Salle and Monroe Sts.
North Cape, 822 W. North Ave.
North End Masonic Temple, 615 N. Clark St.
Northern Office, Lake and La Salle Sts.
Oakland Music Hall, 3977 Cottage Grove Ave.
Oakwood, 144 Oakland Boul.
Occidental, 61 Market St.
Ogden, Lake and Clark Sts.
Old Colony Building, Dearborn and Van Buren Sts.
O'Neil Block, 681 W. Lake St.
O'Neil Building, State and Harrison Sts.
Oneonta, 71 Clark St.
Open Board of Trade, 260 Clark St.
Oriental, 122 La Salle St.
Ostrander, J. W., 88 W. Jackson Boul.
Ottawa, 107 Madison St.
Otis, 158 La Salle St.
Otis, Madison and State St.
Oxford, 84 La Salle St.
Patterson & Given, 192 Van Buren St.
Peabody Block, 186 W. Madison St.
Peoples Gas Light & Coke Co., Michigan Ave. and Adams St.
People's Institute, W. Van Buren and Leavitt Sts.
Pierce Block, 250 Wabash Ave.
Plymouth, 303 Dearborn St.
Polish National Alliance, 102 W. Division St.
Pontiac, Dearborn and Harrison Sts.
Portland, 109 Dearborn St.
Post Office, Dearborn, Clark and Adams Sts., and Jackson Boul.
Post Office (Temporary), Michigan Ave. opposite Washington St.
Powers, 1 to 13 Monroe St.
Produce Exchange, S. Water and Clark Sts.
Pullman, Adams St. and Michigan Ave.
Pullman Market, 112th St. and Stevenson Ave.
Quincy, Clark and Adams Sts.
Quinlan, 81 and 83 Clark St.
Rand-Mc Nally, 160-174 Adams St.
Rawson, 149 State St.
Real Estate Board, 59 Dearborn St.
Reaper, Washington and Clark Sts.
Reliance, State and Washington Sts.
Rialto, Sherman and Van Buren Sts.
Roanoke, 145 La Salle St.
Robbins, 204 S. Halsted St.
Rookery, Adams and La Salle Sts.
Royal Insurance, 165 Jackson St. and 108 to 116 Quincy. St.
Russell, 41 W. Randolph St.
Ryerson, 49 Randolph St.
Safe, 51-55 Dearborn St.
Schiller, 103-109 Randolph St.
Schiller, Clark and Schiller Sts.
Schloesser, La Salle and Adams Sts.
Schmidt, Clybourn and North Aves.
Schroeder, 465 Milwaukee Ave.
Second Regiment Armory, Washington Blvd. and Curtis St.
Security, Fifth Ave. and Madison St.
Seventh Regiment I. N. G., Wabash Ave. and Hubbard C.
Sheppard, Fifth Ave. and Quincy St.
Shreve, 93 Washington St.
Sibley, 2-16 N. Clark St.
Silversmiths, 131 Wabash Ave.
Sorento Block, N. Clark and Kinzie Sts.
South Park, 245 57th St.
Springer, 195 S. Canal St.
Springer, 166 S. Clinton St.
Staats Zeitung, 99 Fifth Ave.
Star Accident Insurance, 352 Dearborn St.
Stevens' Art, 24 and 26 Adams St.
Stewart, State and Washington Sts.
St. Mary's, Madison St. and Wabash Ave.

Stone, A. J., 578 W. Madison St.
Studebaker, 378 Wabash Ave.
Studio, N. State St., between Ontario and Ohio Sts.
Superior, 77 and 79 Clark St.
Tacoma, La Salle and Madison Sts.
Taylor, 140 Monroe St.
Telephone, 203 Washington St.
Temple Court, 225 Dearborn St.
Temple (The), La Salle and Monroe Sts.
Tennison, Bowen and Cottage Grove Aves.
Teutonic, Fifth Ave and Washington St.
Thompson Block, 229-247 W. Madison St.
Times-Herald, 154 Washington St.
Traders', 6 and 12 Pacific Ave.
Trayner, 182 State St.
Tribune, Dearborn and Madison Sts.
Trude, Randolph St. and Wabash Ave.
Uhlich Block, 19-37 N. Clark St.
Union Bank, 227 92d St.
Unity, 75-81 Dearborn St.
University Club, 116 and 118 Dearborn St.
U. S. Custom House, Harrison and Sherman Sts.
U. S. Express, 87 Washington St.
Van Buren Block, 41 W. Van Buren St.
Van Buren Opera House Building, 1249 W. Madison St.
Van Buren, Van Buren St. and Fifth Ave.
Venetian, 34 and 36 Washington St.
Vermont, 155 Fifth Ave.
Vollmer Block, 717 W. North Ave.
Wadsworth, 181 Madison St.
Watson, 123 La Salle St.
Washington, 110 Fifth Ave.
Wells, 118 Harrison St.
Wendell's Opera House, 1504 Milwaukee Ave.
Wendell Block, 167 31st St.
Western Union Building, 138 Jackson St.
Western Bank Note, Michigan Ave. and Madison St.
Wheeler, 6 and 8 Sherman St.
Williams, 164 Wabash Ave.
Williams, 196 Monroe St.
Willoughby, Franklin and Jackson Sts.
Wilson, Fifth Ave. and Jackson St.
Winnepeg Block, Commercial Ave. and 92d St.
Wolff, 91 Dearborn St.
W. C. T. U. Temple, La Salle and Monroe Sts.
Y.M. C. A., 153-155 La Salle St.

HOSPITALS.

Alexian Brothers Hospital, Belden and Racine Aves.
Acadia Masonic Hospital, 369 Washington Boul.
Augustana Hospital, 480 Cleveland Ave.
Bennett Hospital, Ada St., Cor. Fulton St.
Bohemian Hospital, 648 Loomis St.
Chicago Baptist Hospital, Rhodes Ave. and 34th St.
Chicago Charity Hospital, 2407 Dearborn St.
Chicago Eye and Ear Hospital, 908, 126 State St.
Chicago Home for Incurables, 56th St. and Ellis Ave.
Chicago Homeopathic Hospital, Cor. Wood and York Sts.
Chicago Hospital, 452 49th St.
Chicago Lying-in Hospital, 294 South Ashland Boul.
Chicago Maternity Hospital, 703 N. Clark St.
Chicago Opthalmic Hospital, 607 W. Van Buren St.
Chicago Policlinic and Hospital, 174 Chicago Ave.
Cook County Hospital, W. Harrison St. Cor. Wood St.

Detention Hospital, Cor. Wood and W. Polk Sts.
Englewood Union Hospital, 838-840 West 64th St.
Frances E. Willard National Temperance Hospital, 167 South Sangamon St.
Garfield Park Sanitarium, 1774 Washington Boul.
German-American Hospital, 30 Belden Ct.
German Hospital, 754 Larrabee St.
Hahnemann Hospital, 2814 Groveland Ave.
House Physician Chicago Lying-in Hospital, 298 Maxwell St.
Illinois Charitable Eye and Ear Infirmary, 227 W. Adams St.
Illinois College Hospital, 61 Austin Ave.
Isolation Hospital, W. 35th St. and S. Lawndale Ave.
Lakeside Hospital, 4147 Lake Ave.
Marion Sims Hospital, 438 La Salle Ave.
Mary Thompson Hospital for Women and Children, Cor. W. Adams and Paulina Sts.
Maurice Porter Memorial Free Hospital for Children, 606 Fullerton Ave.
Mercy Hospital, Calumet Ave., Cor. 26th St.
Michael Reese Hospital, 29th St. Cor. Groveland Ave.
Monroe Street Hospital, 1044 W. Monroe St.
National Emergency Hospital, 531 N. Wells St.
Norwegian Lutheran Tabitha Hospital, N. Francisco Ave, and Thomas St.
Passavant Memorial Hospital, 194 Superior St.
People's Hospital, 2184 Archer Ave.
Post-Graduate Hospital, Cor. Dearborn and 24th Sts.
Presbyterian Hospital, Cor. W. Congress and S. Wood Sts.
Provident Hospital and Training School, Cor. Dearborn and 36th Sts.
Richardson Home, 1250 Michigan Ave.
Samaritan Hospital, 481 Wabash Ave.
Streeter Hospital, 2646 Calumet Ave.
Sprague Hot Air Hospital, 330 Michigan Ave.
St. Anthony's Hospital and Orphanage, 14 Frankfort St.
St. Anthony's German Catholic Hospital, W. 19th St. and Douglas Blvd.
St. Elizabeth's Hospital, LeMoine St. and Claremont Ave.
St. Joseph's Hospital, 300 Garfield Ave.
St. Luke's Hospital, 1426 Indiana Ave.
St. Mary's Polish Hospital, 258 W. Division St.
U. S. Marine Hospital, Clarendon Ave., near Graceland Ave.
Wesley Hospital, 2459 Dearborn St.
West Side Hospital, 819 W. Harrison St.
Woman's Hospital of Chicago, 32d St., Cor. Rhodes Ave.

ACADEMIES AND SEMINARIES.

Armour Institute, Armour Ave., S. W. Cor. 33d St.
Baptist Union Theological Seminary (now Divinity School of the University of Chicago), Room 43, 69 Dearborn St.
Bible Institute for Home and Foreign Missions of the Chicago Evangelization Society; Men's Department and office, 80 Institute Pl.; Women's Department and office, 228 to 254 La Salle Ave.
Chicago Manual Training School, Michigan Ave. N. W. Cor. 12th St.
Chicago Musical College, 202 Michigan Ave.
Chicago Theological Seminary, 81 Ashland Bvd.
Christian Science Theological Seminary, 72 Auditorium.
De La Salle Institute. Wabash Ave., Cor. 35th St.
Ephphita School for Deaf and Dumb, 409 S. May St.
Garrett Biblical Institute, Evanston; office, 13 Reaper Bldg.
German Lutheran Theological Seminary, 435 N. Ashland Ave.
Holy Family Academy (Polish), 130 W. Division St.
McCormick Theological Seminary of the Presbyterian Church, 1060 N. Halsted St.
Moody Bible Institute of Chicago, 80 Institute Pl.

Northwestern University, Evanston, Ill.
Northwestern University School of Music, Evanston.
Lewis Institute, Cor. W. Madison and Robey Sts.
Northwestern University Academy, Evanston.
Northwestern University Law School, 153 La Salle St.
St. Ignatius College, 413 W. 12th St.
St. Procopius College, 704 Allport St.
St. Stanislaus College, 136 W. Division St.
St. Viators Normal Institute, N. 40th and W. Belmont Aves.
Theological Seminary of the Evangelical Lutheran Church, 1301 Sheffield Ave.
University of Chicago, bet. 57th and 59th Sts. and Ellis and Lexington Aves.
Western Theological Seminary of the Protestant Episcopal Church, 1113 Washington Blvd.
Secretarial Institute and Training School of Young Men's Christian Association, 709, 153 La Salle St.

ASYLUMS.

Angel Gaurdian German Orphan Asylum, 401 Devon Ave.
Beatrice House, 716 N. Park Ave.
Chicago Bethany Home, 15 S. Center Ave.
Chicago Daily News Fresh Air Fund, City Office, 123 Fifth Ave.; Sanitarium, foot of Fullerton Ave., Lincoln Park.
Chicago Home for Incurables, Ellis Ave., Cor. 56th St.
Chicago Home for Provident Orphans, Drexel Ave. and 62d St.
Chicago Industrial Home for Children, 106 Franklin St.
Chicago Industrial School for Girls, 49th St. and Prairie Ave.
Chicago Nursery and Half Orphan Asylum, 175 Burling and 855 N. Halsted Sts.
Chicago Orphan Asylum, 2228 Michigan Ave.
Chicago Orphan Asylum, 5120 South Park Ave.
Church Home for Aged Persons, 4323-4329 Ellis Ave.
Church Home for Orphans, 4331 Ellis Ave.
Church Home for Boys, 19 Bishop Ct.
Cook County Insane Asylum, Dunning, Ill.
Cook County Poorhouse, Dunning P. O.
Danish Lutheran Orphans' Home, 1183 N. Maplewood Ave.
Englewood Nursery of Children's Home Society, 6516 Perry Ave.
Englewood Workroom and Home for Women, 625 W. 63d St.
Epworth Children's Home, 2410 N. Paulina St.
Erring Woman's Refuge, 5024 Indiana Ave.
Foundlings' Home, 114 S. Wood St.
German Baptist Old People's Home, 1006 N. Spaulding Ave.
German Old People's Home, Oak Park P. O.
Home for Aged and Infirm Colored People, 610 W. Garfield Blvd.
Holy Family Orphan Asylum, 136 W. Division St.
Home for the Aged, Cor. W. Harrison and Throop Sts.
Home for Crippled Children, 46 Park Ave.
Home for the Friendless, Vicennes Ave. Cor. 51st St.
House of Providence, Cor. Orleans and Elm Sts.
House of Mercy for Young Women, adjoining Mercy Hospital, 2538 Calumet Ave.
House of the Good Shepherd, Orleans, Cor. Hills St.
Illinois Industrial School for Girls, Evanston.
Illinois Masonic Orphans' Home, 447 Carroll Ave.
Illinois School of Agriculture and Manual Training for Boys, Glenwood, Ill.
Industrial Home for the Blind, Southwest Blvd. and 19th St.
Jackson Park Sanitarium. 64th St. and the Lake.
Jewish Orphans' Home, 3601 Vernon Ave.
Jewish Old People's Home, 62d St. and Drexel Ave.
Martha Washington Home, Irving Park Blvd. and Western Ave.
Newsboys' and Bootblacks' Home, 1418 Wabash Ave.

Norwegian Old People's Home, Avondale and Ceylon Ave.
Old People's Home, 3850 Indiana Ave.
Servita Sisters Industrial Home, 1384 W. Congress St.
St. Anthony's Hospital and Orphanage, 14 Frankfort St.
St. Joseph's Home for Aged and Crippled, Schubert and Hamlin Ave.
St. Joseph's Home for Working Girls and Industrial School, 409 S. May St.
St. Mary's Home for Children (Episcopal), 209 Washington Blvd.
St. Mary's Training School for Boys, Feehanville, Cook County, Ill.
St. Vincent's Infant Asylum and Maternity Hospital, 191 La Salle Ave.
St. Vincent's Orphan Asylum, Schubert and Hamlin Ave.
Star of Hope Mission House, 110 S. Green St.
Swedish Home of Mercy, W. Foster and Lincoln Ave.
Workingmen's Home and Medical Mission, 1341 State St.
Uhlich Evangelical Lutheran Orphans' Asylum, Cor. Burling and Center Sts.
Washingtonian Home, 566 to 572 W. Madison St.
Working Men's Home and Medical Mission, 1341 State St.
Working Woman's Home, 189 Huron St.
Angel Guardian German (R. C.) Orphan Asylum, 401 Devon Ave.
Illinois Masonic Home for the Aged, 505, 115 Dearborn St.
Remestius Industrial Home, Cor. Seipp Ave. and 82d St.
St. Joseph's Orphan Asylum, Cor. 35th St. and Lake Ave.
St. Joseph's Provident Orphan Asylum, N. 40th Ave., bet. W. Diversey and W. Belmont Aves.

MEDICAL, DENTAL, PHARMACEUTICAL AND VETERINARY COLLEGES.

Bennett Medical College, Cor. Ada and Fulton Sts.
Chicago College of Dental Surgery, Cor. Wood and W. Harrison Sts.
Chicago Clinical School, 819 W. Harrison St.
Chicago Hospital Training School for Nurses, 452 49th St.
Chicago College of Ophthalmology and Otology, 908, 126 State St.
Chicago Homeopathic Medical College, Cor. S. Wood and York Sts.
Chicago Ophthalmic College, 57 Washington St.
Chicago Policlinic, 176 Chicago Ave.
Chicago Veterinary College, 2537 State St.
College of Medicine and Surgery, 632 S. Center Ave.
College of Physicians and Surgeons of Chicago, 813 W. Harrison St.
German-American Dental College, 1600 Schiller Bldg.
Hahnemann Medical College, 2825 Cottage Grove Ave.
Hahnemann Hospital Training School for Nurses, 2811 Groveland Ave.
Harvey Medical College, 169 Clark St.
Illinois Training School for Nurses, 304 Honore St.
Illinois School of Dentistry, Cor. Van Buren and Clark.
Jenner Medical College, 370 S. Wood St.
Lakeside Hospital Training School for Nurses, 4147 Lake Ave.
National Medical College, 531 N. Wells St.
Northwestern College of Dental Surgery, 103 State St.
Northwestern School of Pharmacy, 2421 Dearborn St.
Northwestern University Dental School, Madison, S. W. Cor. Franklin St.
Northwestern University Medical School, 2421 Dearborn St.
Northwestern University Woman's Medical School, 333 S. Lincoln St.
Post-Graduate School, Cor. Dearborn and 24th Sts.
Rush Medical College, 762 W. Harrison St.
St. Luke's Hospital Training School for Nurses, 1416 Indiana Ave.
University of Illinois School of Pharmacy, 465 State St.
Woman's Hospital Training School for Nurses, Cor. 32d St. and Rhodes Ave.
Union College of Dentistry, Wabash Ave. and Van Buren St.

HOTELS.

Alabama Hotel, 80 Bowen Ave.
Alhambra Hotel, 1928 State St.
Anderson Hotel, 107 37th St.
Atlantic Hotel, Van Buren and Sherman Sts.
Auditorium Hotel, Michigan Ave. and Congress St.
Auditorium Annex, Michigan Ave. and Congress St.
Allen House, Halsted and Root Sts.
Anna Hotel, 255 Michigan Ave.
Bartl's European Hotel, 353 State St.
Belmont Hotel, 153 W. Madison St.
Bismarck Hotel, 180 E. Randolph St.
Briggs House, Randolph St. and 5th Ave.
Chicago Beach Hotel, 51st St. and the Lake.
Chicago View Hotel, 576 W. Madison St.
City Hotel, 1601 State St.
Clarendon Hotel, 152 N. Clark St.
Colonial Hotel, 6325 Monroe Ave.
Continental Hotel, Wabash Ave. and Madison St.
Dale's European Hotel, 284 Wabash Ave.
Elms, The, 55 E. 53d St.
Fifth Ave. Hotel, 5th Ave. and Monroe St.
Gault House, Madison Ave. and Clinton St.
Grenada Hotel, Rush and Ohio Sts.
Grand Eastern Hotel, Wabash Ave. and Harrison St.
Grand Pacific Hotel, Clark St. and Jackson Blvd.
Great Northern Hotel, Dearborn St. and Jackson Blvd.
Great Northern European Hotel, Harrison St. and Wabash Ave.
Hannah & Hogg's Hotel, 222 S. Clark St.
Healy's Bulls Head Hotel, 4161 S. Halsted St.
Hotel Anthony, 2702 Wabash Ave.
" Brevoort, 143 Madison St.
" Brunswick, 9 Adams St.
" Cayadretta, 119 Clark St.
" Del Prado, 59th St. and Madison Ave.
" Florida, 5721 Cottage Grove Ave.
" Glen, 10 E. Madison St.
" Grace, Jackson Blvd. and Clark St.
" Hayes, 64th St. and Lexington Ave.
" Holland, Lake Ave., near 53d.
" La Vita, 211 Dearborn Ave.
" Luzerne, Clark and Center Sts.
" Mentone, Dearborn Ave. and Erie St.
" Metropole, 23d St. and Michigan Ave.
" Morrison, Clark and Madison Sts.
" Newberry, 225 Dearborn Ave.
" Newport, 73 E. Monroe St.
" Normandie, 339 Michigan Ave.
" Norwood, 1254 Michigan Ave.
" Oxford, Canal and Adams Sts.
" Somerset, 573 Wabash Ave.
" Strickland, 3800 Lake Ave.
" Union, 111 E. Randolph St.
" Warwick, 435 Washington.
" Woodruff, 21st and Wabash Ave.
Hunt's European Hotel, 148 Dearborn St.
Hyde Park Hotel, 51st Blvd. and Lake Ave.
Jackson Hotel, Halsted and Jackson Blvd.
Kenwood, The, Hotel, 47th and Kenwood Ave.
Lakota Hotel, 30th and Michigan Ave.
La Strain Hotel, 3535 Ellis Ave.
Le Grand Hotel, 37 Wells St.
Leland Hotel, Michigan Ave. and Jackson Blvd.
Lexington Hotel, Michigan Ave. and 22d St.
McCoy's New European Hotel, Clark and Van Buren Sts.
Logan View Hotel, 286 Michigan Ave.
National Hotel, 32 E. Van Buren St.
New Hotel Ross, 176 S. Clark St.

North Shore Hotel, Lincoln Pk. and Deming Place.
Oakland Hotel, Drexel and Oakwood Blvds.
Ontario, The, Ontario and State Sts.
Palace Hotel, 101 N. Clark St.
Palmer House, State and Monroe Sts.
Rainier Hotel, Cottage Grove Ave. and 33d St.
Revere House, N. Clark and Michigan Sts.
Royal European Hotel, 37 Adams St.
Rugia, The, 437 Dearborn St.
Saratoga Hotel, 159 Dearborn.
Schmidt's Dearborn Ave. Hotel, 28 Dearborn Ave.
Sherman House, Randolph and Clark Sts.
Sir William, The, Hotel, 70 Randolph St.
St. Charles Hotel, 15 S. Clark.
Stein's, Oscar, Hotel, Wells and Michigan Sts.
Townsend Bros.' Park Hotel, Milwaukee Ave. and Short St.
Transit House, 42d and Halsted Sts.
Tremont Hotel, Lake and Dearborn Sts.
Turner Hotel, 3255 Wabash Ave.
Union Hotel, 111 E. Randolph St.
Veley's European Hotel, 163 S. Clark St.
Victoria Hotel, 194 Michigan Ave.
Vincennes Apartment Hotel, Vincennes Ave. and 36th St.
Virginia Hotel, Ohio and Rush Sts.
Wellington Hotel, Wabash Ave. and Jackson Blvd.
West Terrace Hotel, 5510 Washington Ave.
Windsor-Clifton Hotel, 157 Wabash Ave.
Windsor European Hotel, 147 Dearbon St.
Winters' Hotel, 331 State St.
Wyoming, The, Hotel, 266 S. Clark St.
Yorkshire, The, Hotel, 1837 Michigan Ave.
Y. W. C. A., 288 Michigan Ave.

BANKS.

American Trust and Savings Bank, 171 LaSalle St.
Bank of Chicago, 225 Dearborn St.
Bank of Montreal, 184 LaSalle St.
Bank of Nova Scotia, 134 Monroe St.
Banker's National Bank of Chicago, Marquette Bldg.
Calumet National Bank, 273 92d St.
Central Trust and Savings Bank, 155 Washington St.
Chicago City Bank, 6225 South Halsted St.
Chicago Clearing House Association, 135 Adams St.
Chicago National Bank, Dearborn and Monroe Sts.
Commercial National Bank, 175 Dearborn St.
Continental National Bank, 218 LaSalle St.
Corn Exchange National Bank, Rookery.
Drovers National Bank, 42d and Halsted Sts.
Equitable Trust Co., 140 Dearborn St.
First National Bank of Chicago, 164 Dearborn St.
First National Bank of Englewood, 449 W. 63d St.
Foreman Bro.'s Banking Co., LaSalle and Madison Sts.
Fort Dearborn National Bank, 132 Monroe St.
Garden City Banking and Trust Co., Madison and LaSalle Sts.
Hibernian Banking Ass'n., 59 Clark St.
Home Savings Bank, 190 Dearborn St.
Hyde Park Bank, 111 53d St.
Illinois Trust and Savings Bank, Jackson Blvd. and LaSalle St.
Industrial Savings Bank, 652 Blue Island Ave.
Merchants Loan and Trust Co., 135 Adams St.
Merchants National Bank, 80 LaSalle St.
Metropolitan National Bank, 134 LaSalle St.
Milwaukee Ave. State Bank, 409 Milwaukee Ave.
National Bank of the Republic, 171 LaSalle St.
National Live Stock Bank, Exchange Bldg., Union Stock Yards.

New Era Bank, 9 Blue Island Ave.
Northern Trust Co., Rookery.
Oakland National Bank, 3953 Cottage Grove Ave.
Prairie State Bank, 110 W. Washington St.
Produce Exchange Bank, Lake and Clark Sts.
Pullman Loan and Savings Bank, Arcade Bldg., Pullman.
Ravenswood Bank, 602 Wilson Ave.
Ravenswood Exchange Bank, 1291 W. Ravenswood Park.
Royal Trust Co. 167 E. Jackson Blvd.
Siegel, Cooper and Co.'s Bank, Van Buren and State Sts.
South Chicago Bank, 9228 Commercial Ave.
State Bank of Chicago, LaSalle and Washington Sts.
State Bank of West Pullman, 119th and Halsted Sts.
Union Trust Co., Dearborn and Madison Sts.
Western State Bank, LaSalle and Washington Sts.
Zion City Bank, 1300 Michigan Ave.

PRINCIPAL CLUBS.

Acacia, 105 South Ashland Ave.
Apollo (Musical), 40 Randolph St.
Ashland, 575 Washington Blvd.
Bankers, 135 Adams St.
Builders, 412 Chamber of Commerce.
Calumet, 20th St. and Michigan Ave.
Chicago, Michigan Ave. and Van Buren St.
Chicago Athenæum, 18 Van Buren St.
Chicago Athletic Ass'n, 125 Michigan Ave
Chicago Bar Ass'n, 100 Washington St.
Chicago Business Women's, 810 Atwood Bldg.
Chicago Cycling, 3947 Michigan Ave.
Chicago Historical Society, 142 Dearborn Ave.
Chicago Literary, 116 Dearborn St.
Chicago Whist, Stock Exchange Bldg.
Chicago Women's, 203 Michigan Ave.
Chicago Yacht, Foot Randolph St. Pier.
Civic Federation, 215 First National Bank Bldg.
Columbia Yacht, Foot Randolph St. Pier.
Columbus Club, 43-45 Monroe St.
Commercial, 157 LaSalle St.
Congress Cycling, 242 South Leavitt St.
Cosmos, 949 W. North Ave.
Dearborn Club, 299 Park Ave.
Douglas Park, 911 South Kedzie Ave.
Edgewater, 2739 Evanston Ave.
Edgewater Golf, Devon and Evanston Aves.
Englewood Men's, 63d St. and Stewart Ave.
Englewood Women's, 6323 Harvard Ave.
Evanston, Evanston, Ill.
Evanston Boat, Evanston, Ill.
Fellowship, 22, 7 Monroe St.
Ft. Dearborn Athletic, 44 N. Clark St.
Germania Maennerchor, 643 N. Clark St.
Hamilton Club of Chicago, 114 Madison St.
Highland Park Club, Highland Park.
Hoffman Club, 114 Monroe St.
Hyde Park Club, 51st St. and Washington Ave.
Ideal Club, 300 LaSalle St.
Illinois Club, 154 Ashland Blvd.
Illinois Cycling, 1215 Washington Blvd.
Iroquois, 135 Adams St.
Irving Park, 2460 N. 42d St.
Jackson Park, 310 60th St.
Jackson Park Yacht, Jackson Park.
Kenwood, 47th St. and Lake Ave.
Kenwood Country, 48th St. and Ellis Ave.

Lakeside Club of Chicago, 42d St. and Grand Blvd.
Lincoln, 261 Ashland Blvd.
Lincoln Cycling, 390 Dearborn Ave.
Marquette, Dearborn Ave. and Maple St.
Menoken, 1196 Washington Blvd.
North Shore, 1835 Wellington St.
Oakland, Oakwood and Ellis Aves.
Onwentsia, Lake Forest.
Owasco, 2212 W. Adams St.
Press Club of Chicago, 104 Madison St.
Pullman Athletic Ass'n, 61 Arcade Bldg., Pullman.
Quadrangle, 58th St. and Lexington Ave.
Saddle and Cycle, Sheridan R. and Foster Ave.
Sheridan, 41st St. and Michigan Ave.
Standard, 24th St. and Michigan Ave.
Swedish Glee, 470 LaSalle St.
Terpsichorean, Chicago Beach Hotel.
Union, 12 Washington Pl.
Union League, Jackson Blvd. and Custom House Pl.
Unity, 3140 Indiana Ave.
University, 116 Dearborn St.
Wanderers' Cricket and Athletic, 71st St. and Seipp Ave.
Washington, 1215 Washington Blvd.
Washington Park, 61st St. and South Park Ave.
Woman's Athletic, 150 Michigan Ave.
Y. M. C. A., 153 LaSalle St.
Y. W. C. A., 288 Michigan Ave.

THEATERS AND PLACES OF AMUSEMENT.

Academy of Music, 83 South Halsted St.
Adelphi Theater, 1840 Wabash Ave.
Alhambra Theater, 1920 State St.
Art Institute, Michigan Ave., foot Adams St.
Auditorium Tower Observatory and Auditorium Theater, Congress St. and Wabash Ave.
Balneum Open Air Natatorium, Cottage Grove Ave. and 60th St.
Battle of Manila, Hubbard Ct. and Wabash Ave.
Bijou Theater, 169 South Halsted St.
Bismarck Garden, N. Halsted and Grace Sts.
Calumet Theater, 9206 South Chicago Ave.
Central Music Hall, State and Randolph Sts.
Chicago Opera House, 118 Washington St.
Chicago Water Chute Co., Jackson Blvd. and Kedzie Ave.
Chickering Music Hall, 241 Wabash Ave.
Coliseum, 15th St. and Wabash Ave.
Criterion Theater, 276 Sedgwick St.
Dearborn Theater, 107 Randolph St.
Edelweis Garden, Cottage Grove Ave. and 51st St.
Electric Park, N. California Ave., near Ellston Ave.
Ferris Wheel, 1288 N. Clark St.
Field's Columbian Museum, Jackson Park.
Flora, The, Garden, Cottage Grove Ave. and 50th Place.
Frieberg's Opera House,180 22d St.
Germania Garden, 895 E. 51st St.
Great Northern Theater, 22 Quincy St.
Great Northern Roof Garden, 22 Quincy St.
Grand Opera House, 87 Clark St.
Handel Hall, 40 Randolph St.
Haymarket Theater, 169 W. Madison St.
Hedgewisch Opera House, 13305 Erie Ave.
Heidelberg Garden, Grand Blvd. and 51st St.
Hopkins Theater, 335 State St.
Howard Theater, 56 South Desplaines St.
Illinois Theater, 20 Jackson Blvd.
Jacks, Sam T. Theater, 85 Madison St.

Kelly & Leon Opera House, 17 to 21 Van Buren St.
Kimball Music Hall, 247 Wabash Ave.
Klein's Garden, 5014 Cottage Grove Ave.
Kohl & Middleton's Dime Museum, 150 Clark St.
London Dime Museum, 294 Sta4e St.
Lyceum, 54 S. Desplaines St.
Lyric Theater, 126 Washington St.
Marlow Theater, 6254 Stewart Ave.
Masonic Temple Roof Garden, State and Randolph Sts.
McVicker's Theater, 78 Madison St.
Miaco's Trocadero Theater, 292 State St.
Nichol's Bathing Pavilion, Windsor Park.
Old Vienna Garden, Cottage Grove Ave. and 60th St.
Olympic Theater, 51 Clark St.
Orpheus, 463 N. Clark St.
Park Theater, 333 State St.
Powers' Theater, 149 Randolph St.
Pullman Arcade Theater, Arcade Bldg., Pullman.
Sans Souci Park, 6024 Cottage Grove Ave.
Star Theatre, Kinzie and N. Clark Sts.
Steinway Music Hall, 17 Van Buren St.
Studebaker Theater, 203 Michigan Ave.
Tattersalls (Chicago), 16th and Dearborn Sts.

EXPRESS COMPANIES.

Adams Express Co., 187 Dearborn St.

Branch Offices:
- 1213 Milwaukee Ave.
- 823 Root St.
- 426 W. 63d St.
- 850 W. Madison St.
- 1647 N. Clark St.
- 18th St. and Western Ave.
- 4212 Cottage Grove Ave.
- 9137 Commercial Ave.

American Express Co., 76 Monroe St.

Branch Offices:
- 992 W. Madison St.
- 31 Fullerton Ave.
- 4168 S. Halsted St.
- 140 E. 53d St.
- 271 E. 35th St.

United States Express Co., 87 Washington St.

Branch Offices:
- 536 63d St.
- 9145 Commercial Ave.
- 15 Fullerton Ave.
- 4191 S. Halsted St.
- 954 W. Madison St.
- 240 31st St.

Wells Fargo & Co. Express Co., 112 Dearborn St.

Branch Offices:
- 645 W. 63d St.
- 49 and 51 Eldridge Place
- 1215 Milwaukee Ave.

Baltimore & Ohio Express Co., 89 Washington St.
National Express Co., 138 Adams St.
Northern Pacific Express Co., 138 Adams St.
Pacific Express Co., 87 Washington St.
Western Express Co., 87 Washington St.
Illinois City Express, 79 Lake St. and 543 N. Clark St.
Ruth Express Co., 50-52 N. State St.
Brink's Express, 84 Washington St.
Merchants Parcel Delivery Co., 83 Washington St.
Parmelee's Omnibus and Baggage, 132 Adams St.
Baldwins European Express, 189 Dearborn St.
Red Line Express, 90 Washington St.

LIBRARIES.

Armour Institute Library, 33d St. and Armour Ave.
Chicago Historical Society Library, 142 Dearborn Ave.
Chicago Law Institute, Room 414 County Bldg.
Chicago Public Library, Washington, Randolph and Michigan Ave.; Reading and Reference Rooms, week days, 9 a. m. to 10 p. m.; Sundays, 9 a. m. to 6 p. m.; Circulating Department, week days, 9 a m. to 8:30 p. m. Branch Reading Rooms, 1204 Milwaukee Ave., 3841 State St., 341 Clybourn Ave., 134 53d St. (Hyde Park), 21 Blue Island Ave., 510 W. Madison St.
Free Delivery Stations.—North Division: 349 Division, 201 Centre, 479 Lincoln Ave., Ravenswood, 128 Fullerton Ave., 341 Clybourn Ave., Rogers Park, Gross Park. West Division: 278 W. 12th, 547 Grand Ave., 510 W. Madison, 614 S. Throop, 1205 Milwaukee Ave., 381 S. Western Ave., 862 N. California Ave., 1042 Millard Ave., 21 Blue Island Ave., W. Irving Park, 1274 W. Madison. South Division: 154 22d, 233 31st, 72 37th, 653 43d, 134 53d, 309 63d, 9145 Commercial Ave., South Chicago Lawn, South Auburn Park, Chicago University, 3841 State St.
Columbus Medical Library, 1405-103 State.
Hammond Library, 43 Warren Ave.
Hyde Park Lyceum Reading Room and Library, 136 53d.
John Crerar Library, 6th floor, 87 Wabash Ave. (Marshall Field Bldg).
Newberry Library, Walton Pl., bet. N. Clark and Dearborn.
Pullman Public Library, Arcade Bldg., Pullman.
Temperance Reading Room, 5511 S. Halsted.
Theosophical Society Library, Room 24, 26 Van Buren.
Theosophical Society in Am., 511 Masonic Temple.
Union Catholic Literary Association, Garfield Blvd. and Wentworth.
Western New Church Union Book Room, 901 Steinway Hall.
Wheeler Theological Library, 1113 Washington Blvd.
Young Men's Christian Association Reading Room, 153 La Salle St., open daily from 9 a. m. to 10 p. m., except Sundays. Branches: 542 W. Monroe, Ravenswood, 428 Garfield Blvd., 284 53d St., N. Canal and W. Kedzie, 169 Plymouth Ct., N. 41st Ave., Corner W. Kedzie.
Y. M. C. A. Association (Scandinavian) Rooms, 200 Grand Ave., open every evening from 7 to 10:30.
Board of Education, Schiller Bldg.

CEMETERIES.

(See Map for Location.)

Ohavey Emunah, at Waldheim. Madison street cable.
Ohavey Sholom, at Oakwoods.
Austro-Hungarian Benevolent, at Waldheim. Madison street cable.
B'Nai Abraham, south of Waldheim. Madison street cable.
B'Nai Sholom, N. Clark, south of Graceland.
Bohemian National, N. 40th Ave. and W. Lawrence, Lawrence Ave. car.
Calvary, 10 miles north of City. C. & N. W. R. R.; Evanston Car Line, and C., M. & St. P. R. R.
Concordia, 5 miles west of city limits on Madison street cable.
Forest Home, Oak Park, 3½ miles west of city limits. Madison street cable.
German Lutheran, N. Clark, S. E. Cor. Graceland. C., M. & St. P. R. R. and N. Clark St.
Graceland, N. Clark, N. E. Cor. Graceland, 5 miles north of City Hall. C., M. & St. P. R. R. and N. Clark St.
Highland, Turner Junction, 28 miles. C. & N. W. R. R.
Mt. Greenwood, Grand Trunk Ry. and 111th St.; Chicago Electric Traction Co.
Mt. Hope, Blue Island Ridge, near Morgan Park. Grand Trunk Ry.; Chicago Electric Traction Co.
Mt. Maariv, N. 64th Ave., near Irving Park Blvd.

Mt. Olive, N. 64th Ave., C., M. & St. P. R. R., 9 miles. N. Clark St.
Mt. Olivet, ½ mile west of Morgan Park. Grand Trunk Ry.; Chicago Electric Traction Co.
Oakwoods, Cottage Grove and 67th. I. C. R. R. and Cottage Grove Ave. cable.
Ridgelawn, N. 40th Ave., Cor. W. Peterson.
Rose Hill, 7 miles on Milwaukee Div. C. & N. W. R. R.; also Lincoln Ave. cable.
St. Boniface, N. Clark, Cor. Lawrence Ave. N. Clark St.
St. Maria, 87th and Grand Trunk Ry.
Waldheim, 9 miles west of City Hall. Madison street cable and Lake Street Elevated.

PARKS AND DRIVEWAYS.

Aldine Square, Ashland Blvd , Campbell Park, Central Park Blvd., Diversey Blvd., Douglas Park, Douglas Park Blvd., Douglas Monument Square, Drexel Blvd., Ellis Park, Gage Park, Garfield Park, Grand Blvd., Groveland Park, Humboldt Park, Humboldt Blvd, Irving Park Blvd., Jackson Park, Jackson Blvd., Jefferson Park, Lake Front Park, Lake Shore Drive, Lincoln Park, Lincoln Park Blvd., Logan Square, Madison Park, Michigan Ave. Blvd., Midway Plaisance, Oakwoods Blvd., Palmer Square, Sheridan Drive, South Western Blvd., Twelfth Street Blvd., Union Park, Vernon Park, Washington Blvd., Washington Park, Washington Square, Western Ave. Blvd., Wicker Park, Woodland Park.
Douglas Park, 179 acres; W. 12th St. and California Ave.
Douglas Monument Square, foot of 35th St.
Ellis Park, 37th St. and Langley Ave.
Gage Park, 20 acres.
Garfield Park, 185 acres; W. Madison, Homan Ave. and W. Lake St.
Humboldt Park, 200 acres; W. Division, California Ave. and North Ave.
Jackson Park, 586 acres; Lake Shore and 56th St. to 67th St.
Jefferson Park, 10 acres; Adams, Loomis, Monroe and Throop Sts.
Lake Front Park, 41 acres; Randolph St., Michigan Ave. and Lake Park Place.
Lincoln Park, 250 acres; N. Clark, North Ave. and Lake Shore.
Logan Square, 4 acres; Humboldt Park Blvd. and Milwaukee Ave.
Midway Plaisance, 80 acres; Stony Island Ave., bet. 59th and 60th Sts.
Union Park, 14 acres; Ogden, Warren and Ashland Aves.
U. S. Grant Park, Randolph, Michigan Ave. and Lake Park Place.
Vernon Park, 4 acres; W. Harrison St. and Centre Ave.
Washington Park, 371 acres; Cottage Grove Ave., Cor. 51st St.
Washington Square, 2 acres; N. Clark and Walton Place.
Wicker Park, N. Robey, Cor. Fowler St.

CARRIER STATIONS.

Hours, 7 a. m. to 6 p. m. Sunday, 11.30 a. m. 12.30 p. m.

Station and Location	Station and Location
Central (Post Office)..................... Michigan ave. opposite Washington st.	Edgewater...........1203 Bryn Mawr ave.
Board of Trade.....117 and 119 Quincy st.	Rogers Park..............4796 N. Clark st.
Monadnock..........Monadnock Building.	Douglas Park..........580 S Western ave.
Lincoln Park...... 649 and 651 N. Clark st.	Pullman...............4 Arcade Building.
Lake View........1662 and 1664 N. Clark st.	West Pullman............12005 Halsted st.
C..............416 and 418 W. Madison st.	Riverdale........... ....13565 Indiana ave.
D..............833 and 835 W. Madison st.	cHegewisch..................13303 Erie ave.
Garfield Park..........1926 W. Madison st.	Washington Heights.......1360 W. 103d st.
F.............291 and 293 N. Carpenter st.	aElsdon....................3533 W. 51st st.
Pilsen..............671 and 673 Loomis st.	aChicago Lawn..............3520 W. 63d st.
Armour......................3217 State st.	Irving Park.........1159 Irving Park boul.
Stock Yards............4193 S. Halsted st.	bJefferson............. 4303 Milwaukee ave.
22d st.......................90 E. 22d st.	bNorwood Park..........3470 Avondale ave.
M..........40th st. and Cottage Grove ave.	Dunning........2684 W. Irving Park boul.
dHyde Park..................324 E. 55th st.	Montclare...........3315 W Fullerton ave.
Englewood..................528 W. 63d st	Cragin.....................2684 Grand ave.
Auburn Park...............606 W. 79th st.	bClarkdale........8254 S. Central Park ave.
Grand Crossing................1143 75th st.	Beverley Hills.............1751 W. 89th st.
South Chicago........9210 Commercial ave.	Austin.......... ....5614 South boul.
U............Jackson boul. and Canal st.	Dauphin Park.......................... ....Cottage Grove ave. and 90th pl.
V.......................1058 Millard ave.	East Side.................9904 Ewing ave.
Brighton Park..........3475-79 Archer ave.	Logan Square, 1907 and 1909 Milwaukee ave.
Ravenswood.....1250 E. Ravenswood Park.	Wicker Park, 1259 and 1261 Milwaukee ave.
Winnemac..............2536 Lincoln Ave.	Masonic Temple...State and Randolph Sts.

a, 1 p. m. to 2 p. m.; b, 10 30 a. m. to 11.30 a. m.; c, 12 m. to 1 p. m.; d, 11.30 a. m. to 1 p. m. Telephone Central 1530, 1531, 1532. Exchange at Post Office.

LIST OF SUB-STATIONS.

Giving Number and Location

No.	Location	No.	Location
1	405 Larrabee st..	35	Irving Park Station.
2	1072 Lincoln ave.	36	1836 N. Kedzie ave.
3	104 N. Clark st.	37	1403 N. Rockwell st.
4	1249 N. Clark st.	38	1190 Armitage ave.
5	511 Lincoln ave.	39	1085 N. 42d ave.
6	1061 Milwaukee ave.	40	87 N. 48th ave.
7	677 Grand ave.	41	6818 S. Chicago ave.
8	2601 Halsted st	42	7111 Cotta'e Gr've ave.
9	409 S. Western ave.	43	126 Seventy-fifth st.
10	240 W Polk st.	44	151 Cheltenham pl.
11	1389 Ogden ave.	45	8695 Vincennes road.
12	953 W. Lake st.	46	9332 Cotta e Gr've ave.
13	525 W. Van Buren st.	47	W. 95th and Wood sts.
14	572 W. Madison st.	48	Washington Hts. Sta.
15	1355 Wabash ave.	49	656 W. 103d st.......
16	5101 State st.	50	11 10 Michigan ave.
17	46 Thirty-first st.	51	6300 S. Halsted st.
18	3859 State st.	52	10554 Torrence ave.
19	48 Forty-third st.	53	10530 Avenue M.
20	245 Fifty-seventh st.	54	2765 W. Lake st.
21	2876 Archer ave.	55	285 Lincoln ave.
22	360 Ogden ave.	56	Board of Trade Sta.
23	118 Fifty-third st..	57	Monadnock Bldg.
24	2358 Wentworth ave.	58	167 Dearborn st.
25	1331 W. Van Buren st.	59	1714 E Ravenswood Park
26	5100 Ashland ave.	60	924 Thirty-third st.
27	601 Garfield boul.	61	6600 Wentworth ave.
28	3815 Archer ave.	62	1 Ashland boul.
29	200 W. Randolph st.	63	1496 W. Madison st.
30	425 Sixty-third st.	64	410 S. California ave.
31	107 Chicago ave.	65	878 Clybourn ave.
32	1071 N. Robey st.	66	2372 115th st.
33	334 North ave.	67	Stock Exchange Bldg.
34	187 N. Halsted st..		

LIST OF SUB-STATIONS—Continued.

No.	Location.	No	Location.
68	240 Blue Island ave.	110	77 Rush st.
69	1234 Argyle st.	111	1934 W. 103d st.
70	5262 Halsted st.	112	729 S. Halsted st.
71	1700 W. Sixty-third st.	113	736 W. Division st.
72	5500 Wentworth ave.	114	228 Thirty-first st.
73	859 W. North ave.	115	3593 N. Clark st.
74	4301 Wabash ave.	116	4300 Grand boul.
75	987 Ogden ave.	117	323 W. Fourteenth st.
76	744 W. Van Buren st.	118	299 E. Thirty-fifth st.
77	Ninety-first st. and Prospect ave.	119	186 W. Madison st.
78	1619 Avondale ave.	120	902 W. Twelfth st.
79	3888 Elston ave.	121	420 E. Twenty-sixth st.
80	15 La Salle st. (South Water).	122	949 W. Twenty-first st.
81	728 Forty-seventh st.	123	1127 N. Clark st.
82	4259 Wentworth ave.	124	96 Sheffield ave.
83	25 Forty-seventh st.	125	5501 Indiana ave.
84	416 S Clark st.	126	420 E. Irving Park boul.
85	387 W. Diversey ave.	127	359 Roscoe boul.
86	1788 W. Chicago ave.	128	1107 W. Chicago ave.
87	2406 Milwaukee ave.	129	32 Wells st.
88	1620 W. Twenty-second st.	130	512 S. Forty-eighth ave.
89	689 N. Humboldt st.	131	1393 W. Lake st.
90	119 W. Twenty-fourth st.	132	639 S. Ashland ave.
91	1985 N. Ashland ave.	133	334 W. 117th st.
92	156 Center st.	134	338 W. Eighteenth st.
93	2520 N. Hermitage ave.	135	1727 W. Twelfth st.
94	212 W. Twelfth pl.	136	5617 W. Madison st.
95	1278 Ninety-third st.	137	1047 Morse ave.
96	1800 Wabash ave.	138	203 S. Western ave.
97	7032 Stony Island ave.	139	1554 Jackson boul.
98	2115 W. Van Buren st.	140	1543 W. Twelfth st.
99	3752 Kedzie ave.	141	1378 W. 12th st.
100	3199 Archer ave.	142	5018 Lake ave.
101	2170 W. Twenty-sixth st.	143	6859 S. Halsted st.
102	1218 Milwaukee ave.	144	601 W. 69th st.
103	5034 Cottage Grove ave.	145	2749 W. 31st st.
104	143 E Thirty-fifth st.	146	344 N. Park ave.
105	467 W. Chicago ave.	147	5660 South Halsted st.
106	9901 Ewing ave.	148	638 Noble st.
107	2037 Clarendon ave.	149	2600 State st.
108	629 Thirty-first st.	150	312 Grand ave.
109	318 E. Division st.		

RATES OF POSTAGE AND CLASSIFICATION OF MAIL.

Domestic mail matter is divided into four classes as follows:

Classes.	Postage.	Limit Weight.
First Class—Letters (hand and typewriting, and letter-press or manifold copies of either) and sealed packages	2 cents each ounce or fraction thereof	No Limit.
Postal cards	1 cent each.	
Second Class—Newspapers, periodicals entered as second-class matter and sent by the publisher or news agent	1 cent per pound.	No Limit.
Same when mailed by others than above	1 cent each four ounces or fraction	No Limit.
Third Class—Books, circulars, pamphlets	1 cent each two ounces or fraction thereof	4 pounds, except single books weighing in excess of that amount.
Fourth Class—Merchandise and matter not included in any of the above classes	1 cent each ounce or fraction thereof	4 pounds.

Hansom Cab and Hack Ordinance.

Notice to Passengers:—Note Number of Vehicle on Entering or Leaving.

ONE HORSE VEHICLES.

For one mile or less, for one or two passengers	$0.50
For second and subsequent miles, whether for one or more passengers, per mile	.25
Such vehicle shall not charge to exceed per hour	.75
For each quarter of an hour after the first hour	.20
Services outside of City Limits and in Parks, per hour	1.00
For each quarter of an hour after the first hour	.25

TWO HORSE VEHICLES.

One or two persons, from one depot to another	$1 00
One or two persons, not exceeding one mile	1.00
One or two persons, any distance over one mile and less than two miles	1.50
Each additional passenger	.50
One or two passengers, any distance over two miles within city	2.00
Each additional passenger	.50
One or more passengers by the day, per day	6.00
One or more passengers by the hour, stopping as required, first hour	2 00
Each additional hour or part of an hour	1.00

NOTICE.

Passengers must notify the driver, when starting, if they desire to use the vehicle by the hour; otherwise the driver may assume that he is hired by the mile.

For any detention exceeding fifteen minutes, when working by the mile, the driver may demand at the rate of $1.00 per hour.

Drivers, when hired by the hour, may charge for the time necessary to return to the stand at which engaged.

When hired by the hour, such vehicle can carry two passengers for the same hour rates.

Children between five and fourteen years of age, half above rates; children less than five years of age, no charge.

BAGGAGE: ONE AND TWO-HORSE VEHICLES.

Passengers are allowed, without charge, baggage not to exceed one trunk and 25 pounds of other baggage. Where whole weight of baggage is over 100 pounds, the driver may charge 15 cents for each parcel constituting such overweight.

Any violation of the above rules and regulations is punishable by fine and imprisonment.

Complaint made to any public officer will receive prompt and courteous attention, and will be immediately reported to the Chief of Police.

OMNIBUS AND BAGGAGE TRANSFER RATES.

Omnibuses run between all the depots and to all the principal hotels, connecting with all passenger trains. The rate of fare to or from any depot or hotel is 50 cents, payable in exchange for a ticket to the agent on the train, or to the collector in the vehicle. The price charged by the same company for transferring baggage to or from any train, and to or from any place within the old city limits, is 50 cents for first piece and 25 cents for each additional piece. South of Thirty-ninth street the charge is 75 cents for the first piece and 25 cents for each additional piece.

NEOSTYLE "SEALED-YET-OPEN"

U. S. Patent 532206

CIRCULAR AND CATALOGUE

ENVELOPES

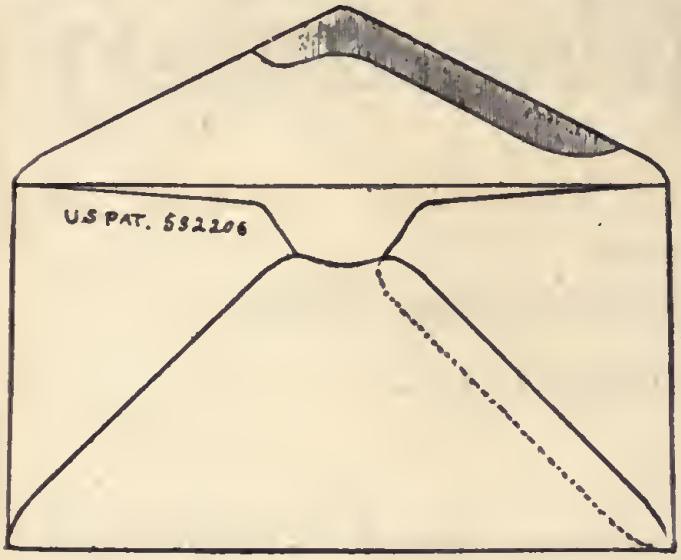

Circular letters, dated, addressed and signed can be mailed in this envelope with main flap

SEALED, FOR ONE CENT

Save $10 per thousand on mail advertising

CHICAGO NEOSTYLE ENVELOPE CO.

New York:
52-58 Duane Street

1 and 3 North Clark Street
Telephone Main 2669

Chicago Terminal Transfer Railroad Company

GENERAL OFFICES

Grand Central Passenger Station

CHICAGO, ILL.

Chicago Belt Line connecting with EVERY RAILROAD entering Chicago, thus furnishing a route for ALL Through Freight.

Terminal Owning the Grand Central Passenger station—the finest passenger station in Chicago; also extensive yards and sidings located in the heart of the city, and furnishing passenger and freight terminals to the Baltimore & Ohio R. R. and Chicago Great Western Railway.

Transfer Handling cars between all Railroads and between Industries and Railroads.

Railroad Operating 258.6 miles of track in Chicago and vicinity, upon which are located the leading Industries, Manufacturing Plants, Elevators and Warehouses.

Edward D. Adams, Chairman of the Board . . .	New York.
J. N. Faithorn, President and General Manager .	Chicago, Ill.
J. H. McClement, Comptroller . .	Chicago and New York.
Samuel L. Prest, Assistant Comptroller	Chicago, Ill.
George P. Butler, Secretary and Ass't Treasurer .	New York.
Henry S. Hawley, Treasurer and Ass't Secretary .	Chicago, Ill.
E. R. Knowlton, Superintendent	Chicago, Ill.
Henry S. Hawley, Traffic Manager	Chicago, Ill.
W. B. Barr, General Freight Agent	Chicago, Ill.
F. E. Paradis, Chief Engineer	Chicago, Ill.
Jesse B. Barton, General Attorney	Chicago, Ill.
J. A. Lahey, Roadmaster	Chicago, Ill.



UNIVERSITY OF ILLINOIS-URBANA
912.7731T46T C001
TILLOTSON'S POCKET MAP & STREET GUIDE OF
3 0112 025330249